


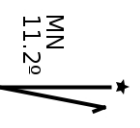
Delmar and Little Bear 1/3

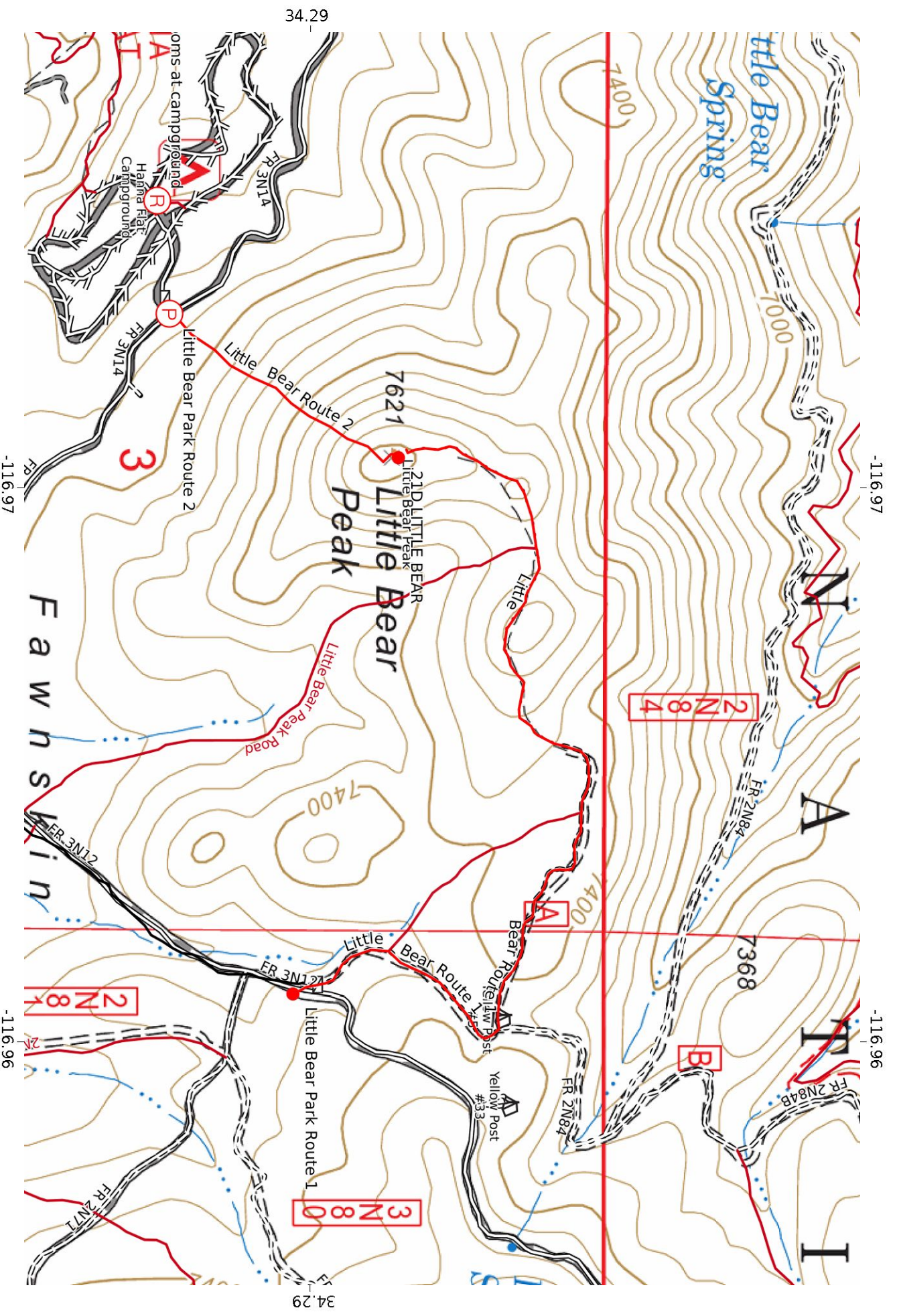
WGS84

UTM Zone 11S

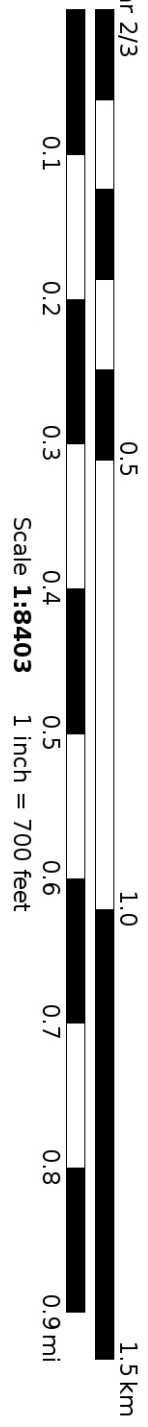


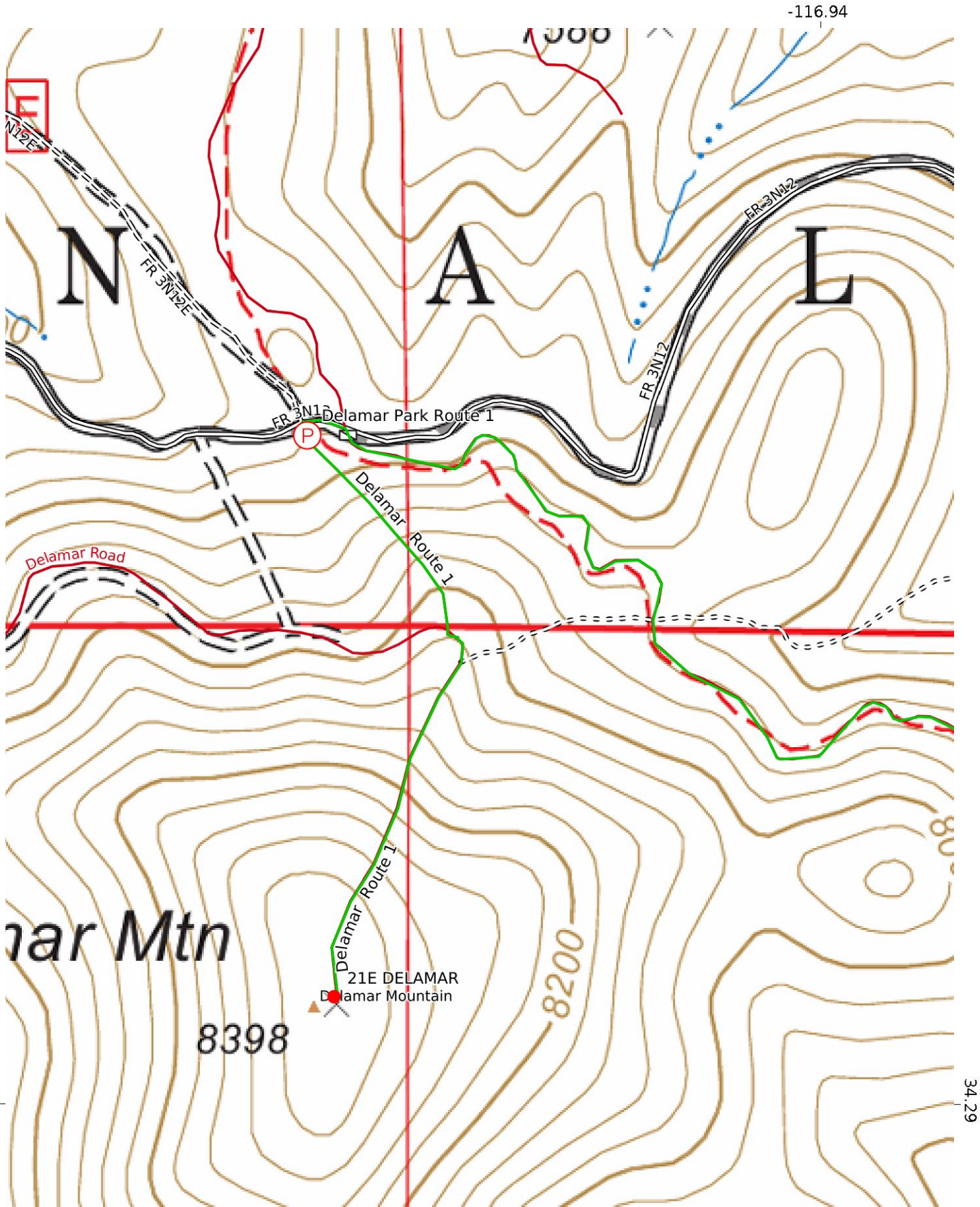
Scale 1:28455 1 inch = 2371 feet





Delamar and Little Bear 2/3
 WGS84
 UTM Zone 11S
 CALTOPO






Delamar and Little Bear 3/3

WGS84

UTM Zone 11S



Scale 1:5249 1 inch = 437 feet

MN 11.2°

