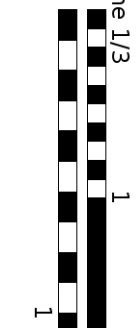
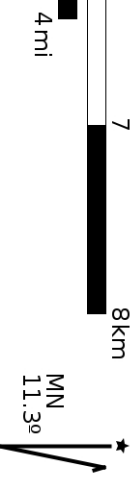


Buck Point, San Sevaine I/3  
 WGS84  
 UTM Zone 11S  
**CALTOPO**

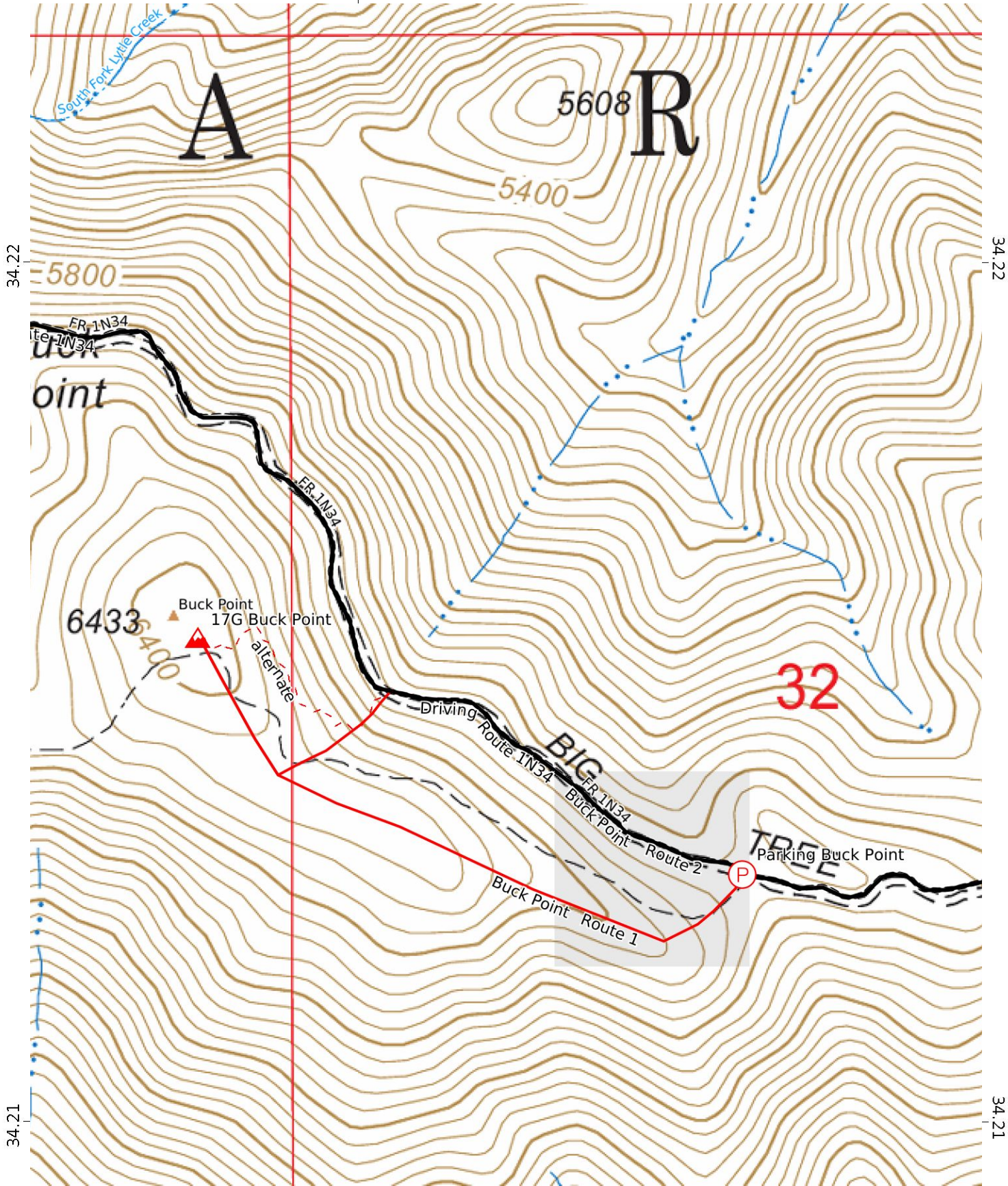


Scale **1:40107**  
 1 inch = 3342 feet



MN  
 11.3°

-117.54



Buck Point, San Sevaire 2/3 0.1 0.2 0.3 0.4 0.5 0.6 0.7 0.8 0.9 km

WGS84

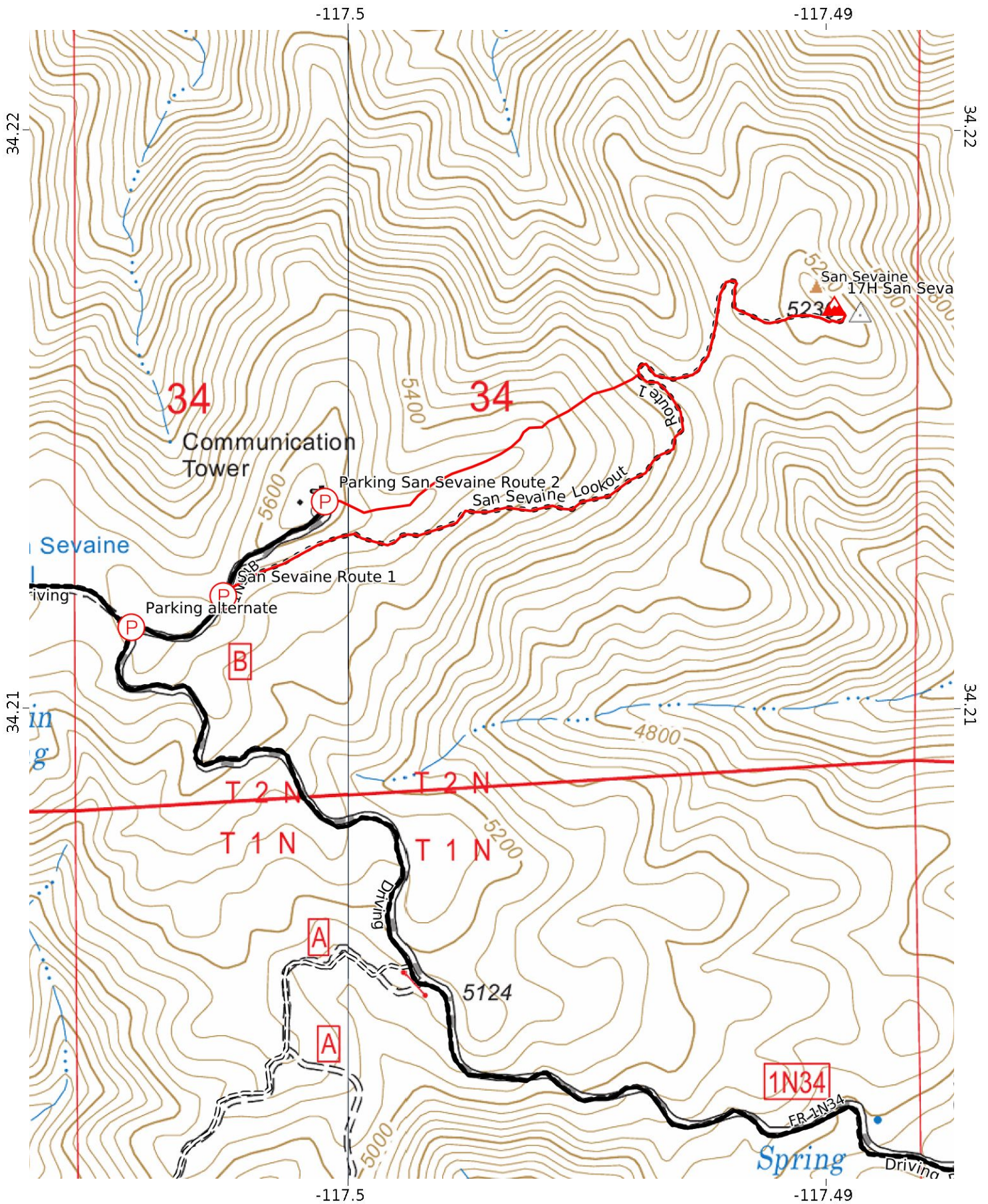
UTM Zone 11S



Scale 1:6705 1 inch = 559 feet

MN 11.3°






Buck Point, San Sevaire 3/30.1 0.2 0.3 0.4 0.5 0.6 0.7 0.8 0.9 1.0 1.1 1.2 1.3km

WGS84

UTM Zone 11S



Scale 1:9678 1 inch = 806 feet

MN 11.3°

