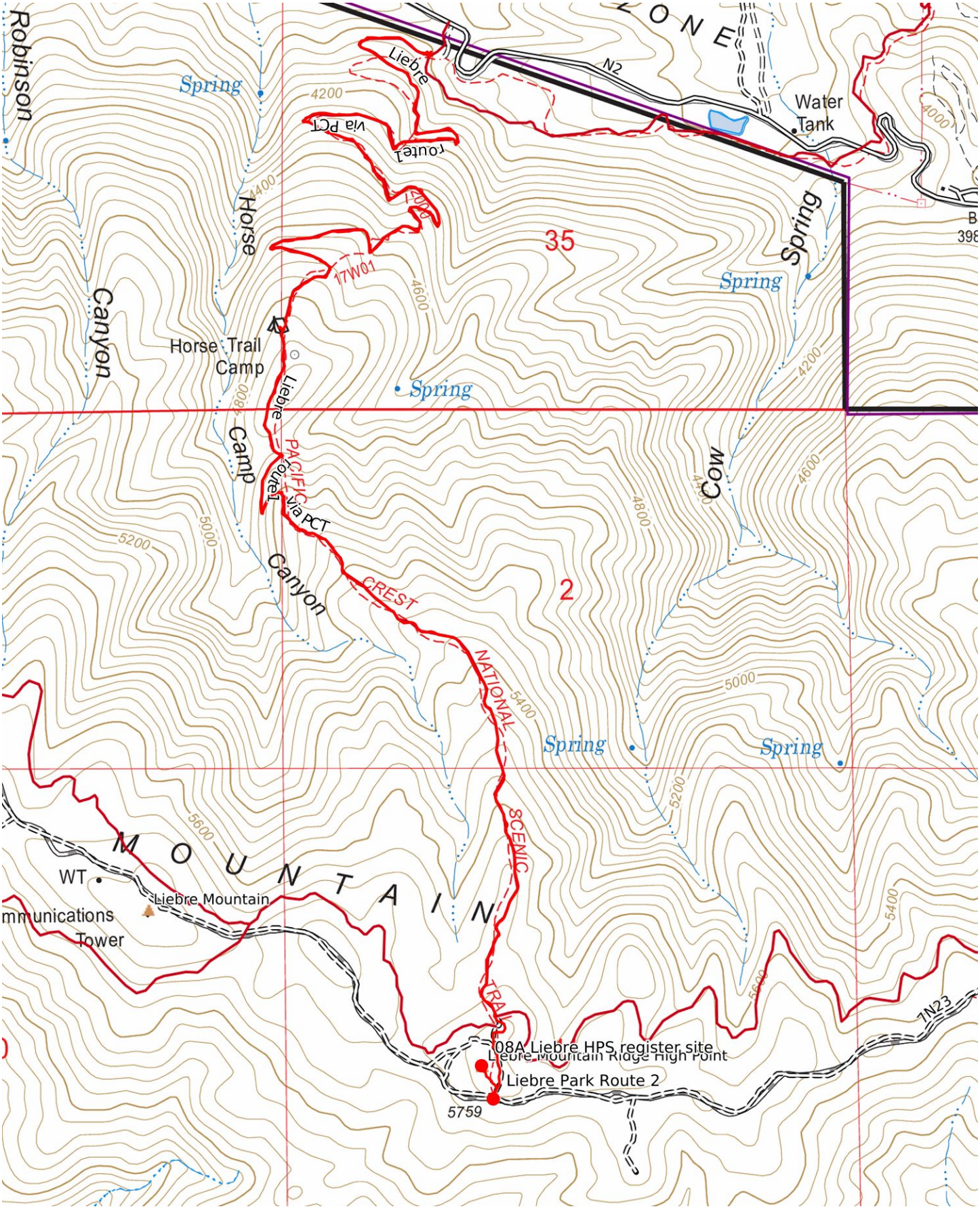

Page 1/4
WGS84
UTM Zone 11S

0.5 1.0 1.5 km

0.1 0.2 0.3 0.4 0.5 0.6 0.7 0.8 0.9 mi

Scale **1:14594** 1 inch = 1216 feet

MN
11.7º

Page 2/4
WGS84
UTM Zone 11S

CALTOPO

0.5 1.0 1.5 2.0 2.5 km

0.5 1.0 1.5 mi

Scale **1:13211** 1 inch = 1101 feet

MN
11.6º

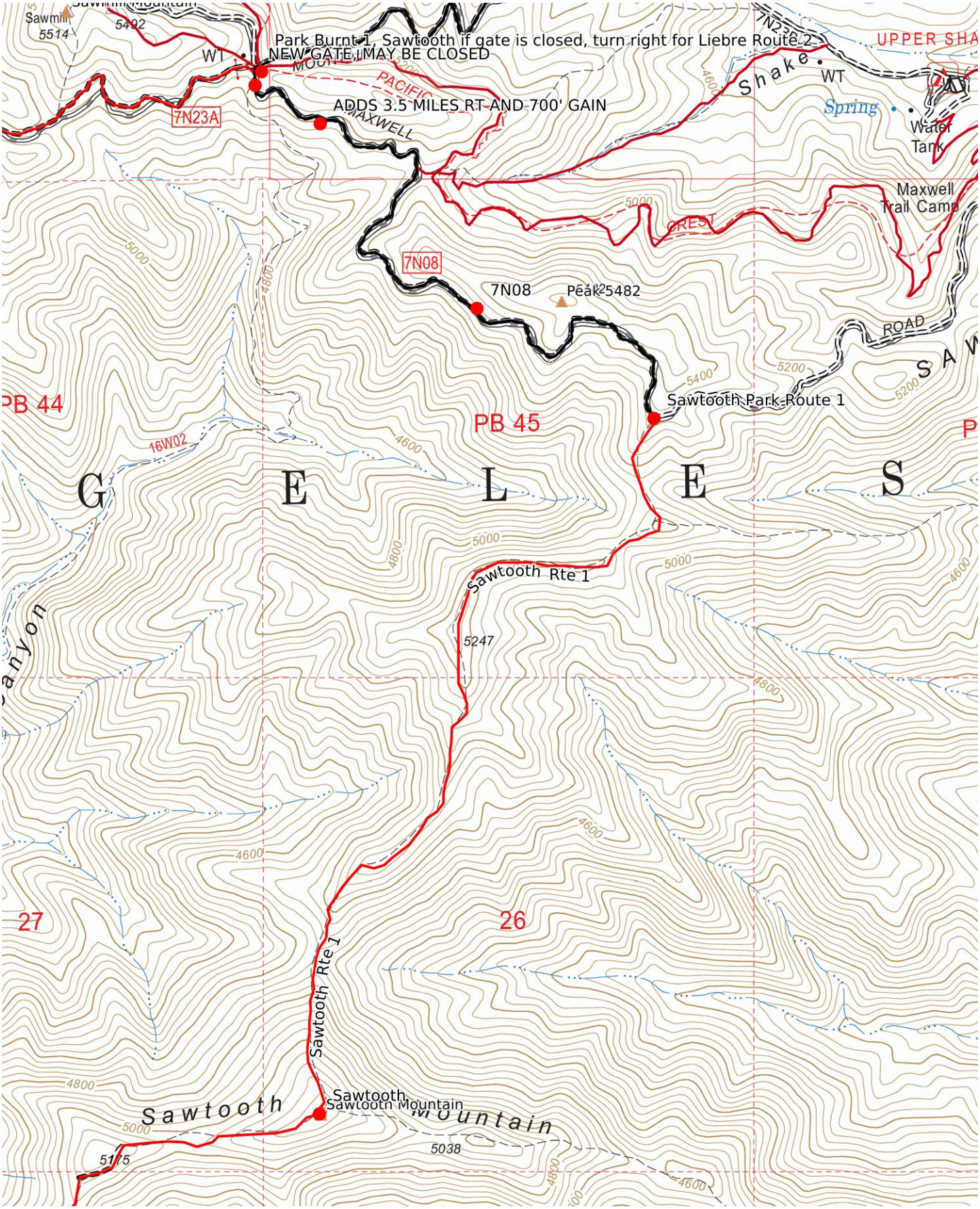

Page 3/4
WGS84
UTM Zone 11S

0.5 1.0 1.5 2.0 km

0.1 0.2 0.3 0.4 0.5 0.6 0.7 0.8 0.9 1.0 1.1 1.2 mi

Scale **1:16760** 1 inch = 1397 feet

MN
11.6º

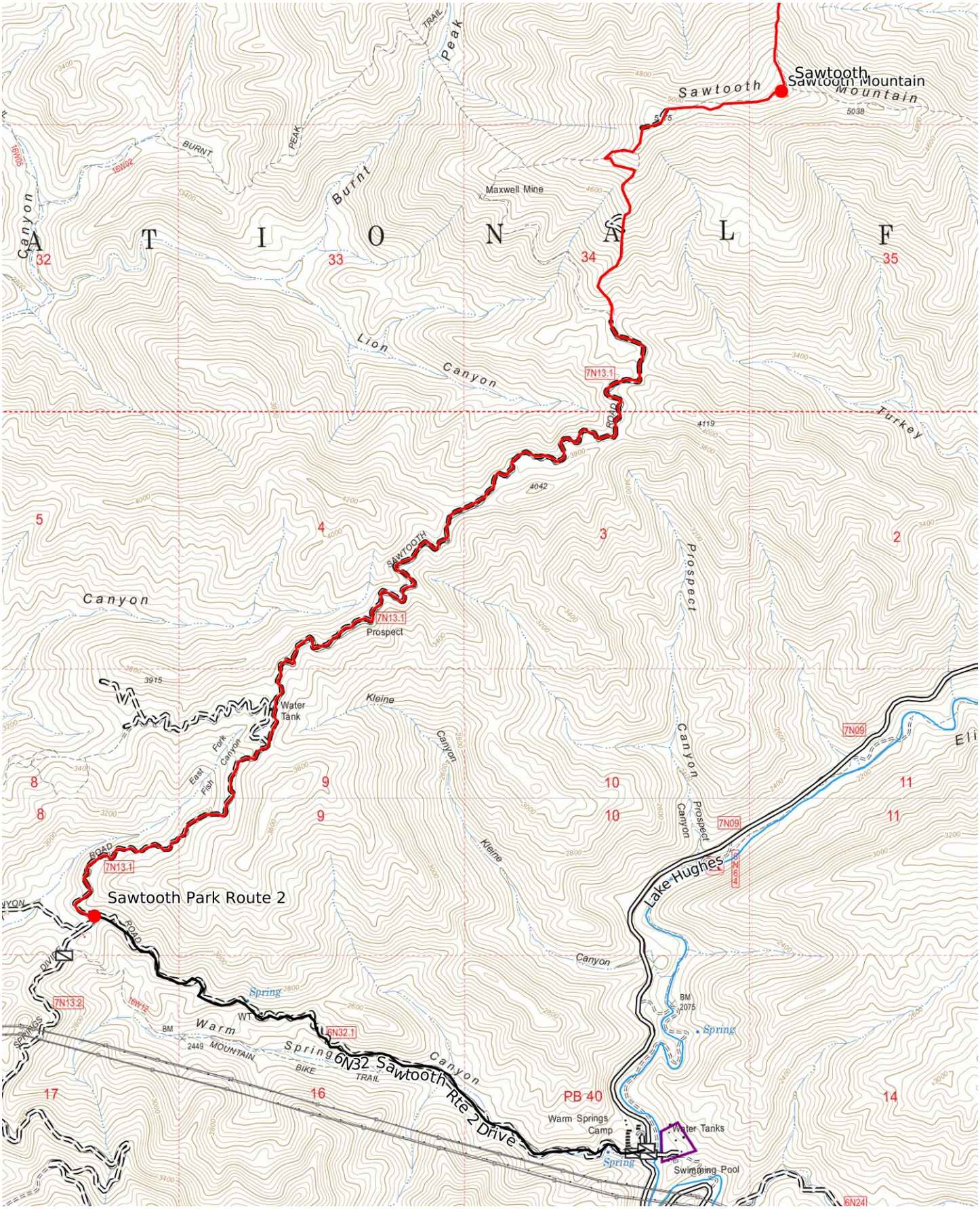

Page 4/4
WGS84
UTM Zone 11S

CALTOPO

1 2 3 km

0.5 1.0 1.5 mi

Scale **1:28862** 1 inch = 2405 feet

MN
11.6º