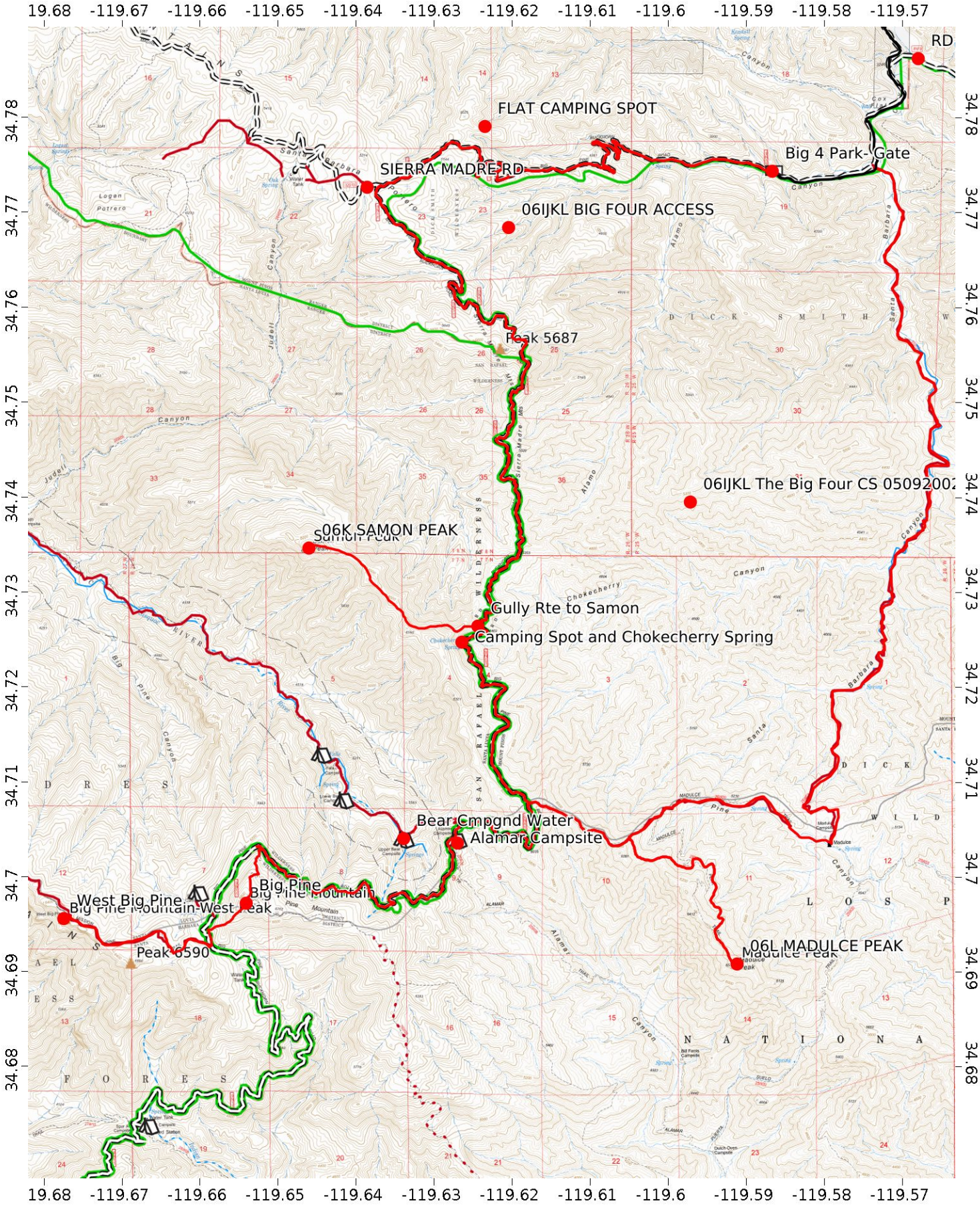

Page 1/5
WGS84
UTM Zone 11S

CALTOPO

1 2 3 4 5 6 7 8 km

1 2 3 4 mi

Scale **1:59083** 1 inch = 4924 feet

MN
11.9º

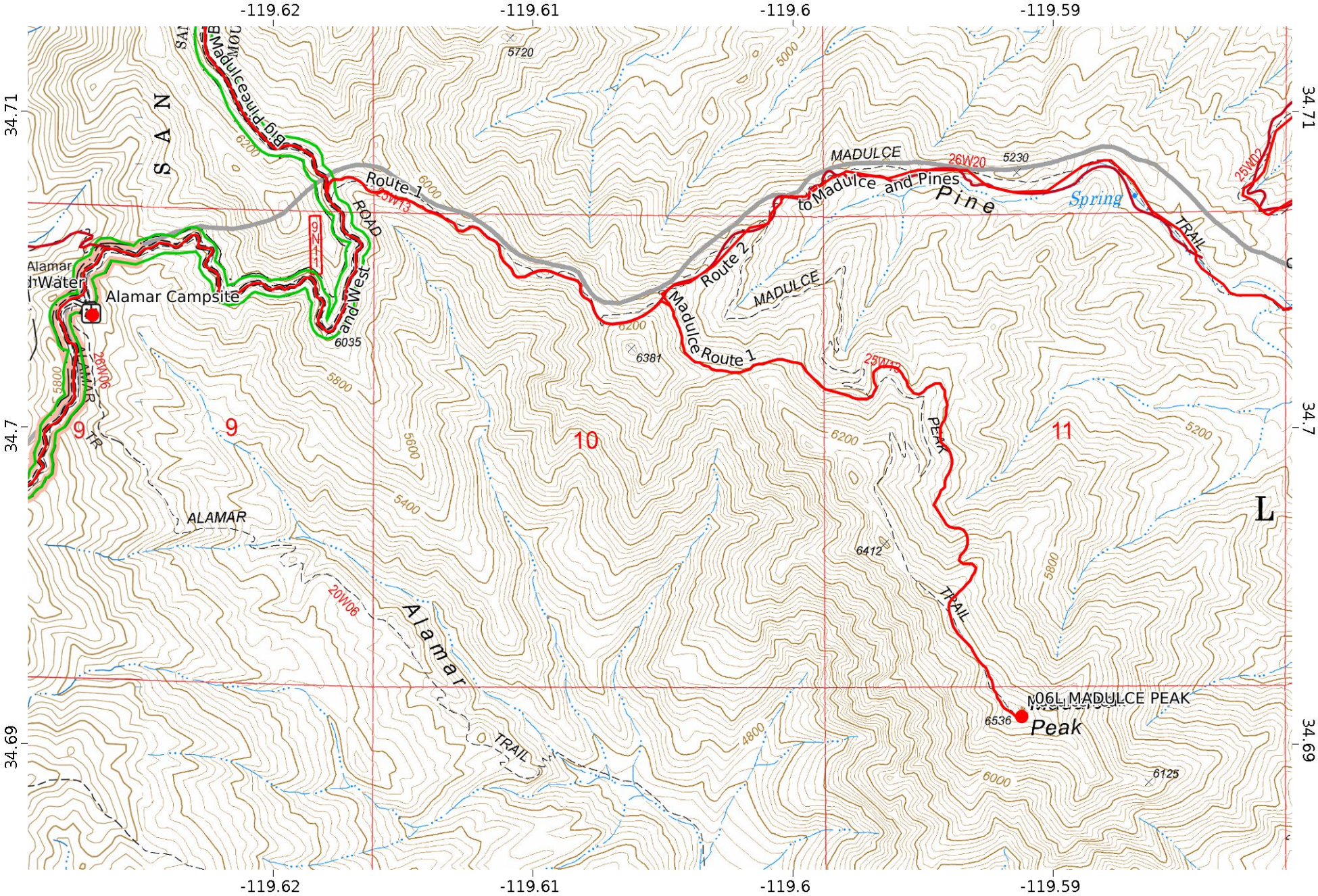

Page 2/5
WGS84
UTM Zone 11S

CALTOPO

1 2 3 km

0.5 1.0 1.5 mi

Scale **1:17991** 1 inch = 1499 feet

MN
11.9º

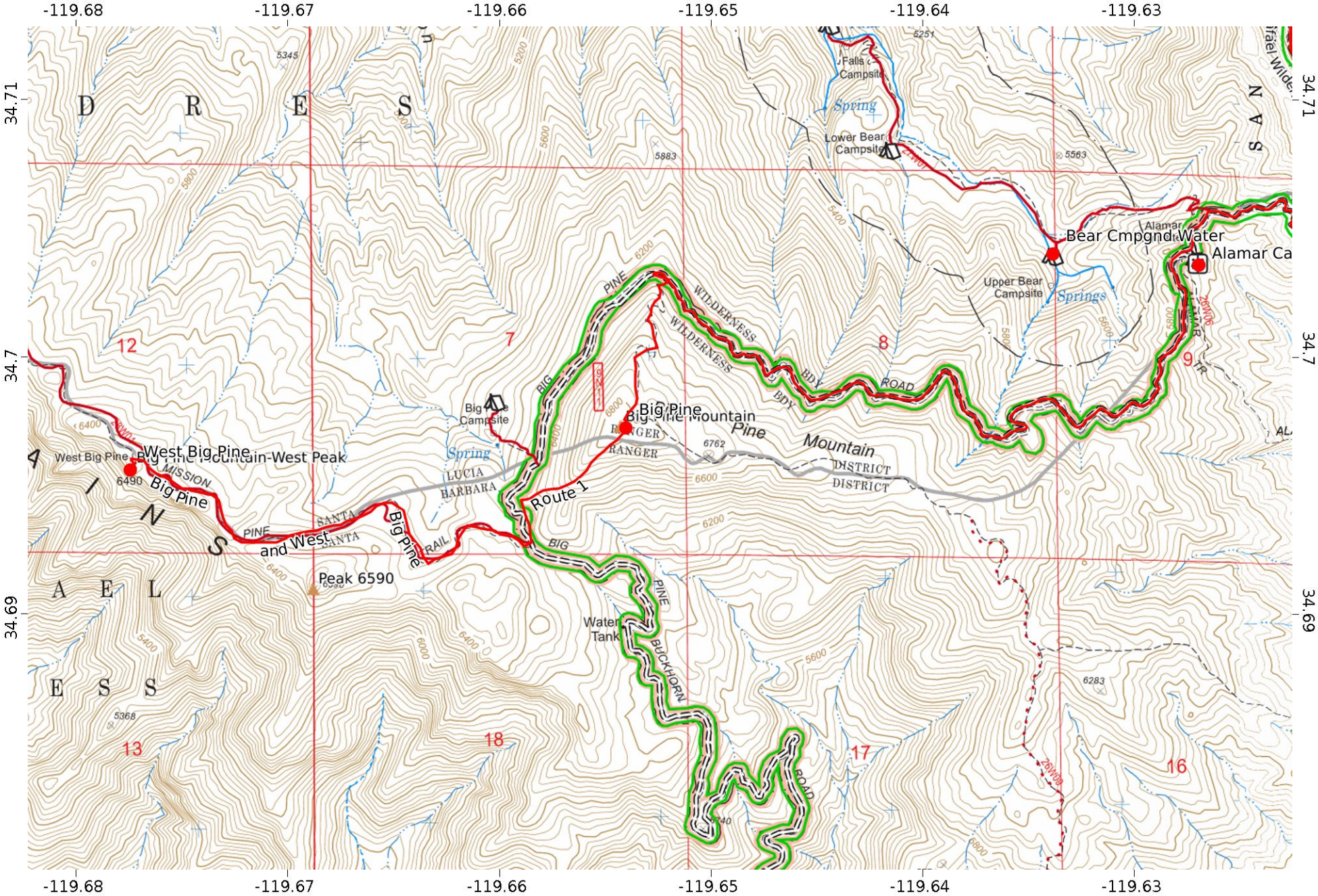

Page 3/5
WGS84
UTM Zone 11S

CALTOPO

1 2 3 4 km

0.5 1.0 1.5 2.0 mi

Scale **1:22090** 1 inch = 1841 feet

MN
11.9º

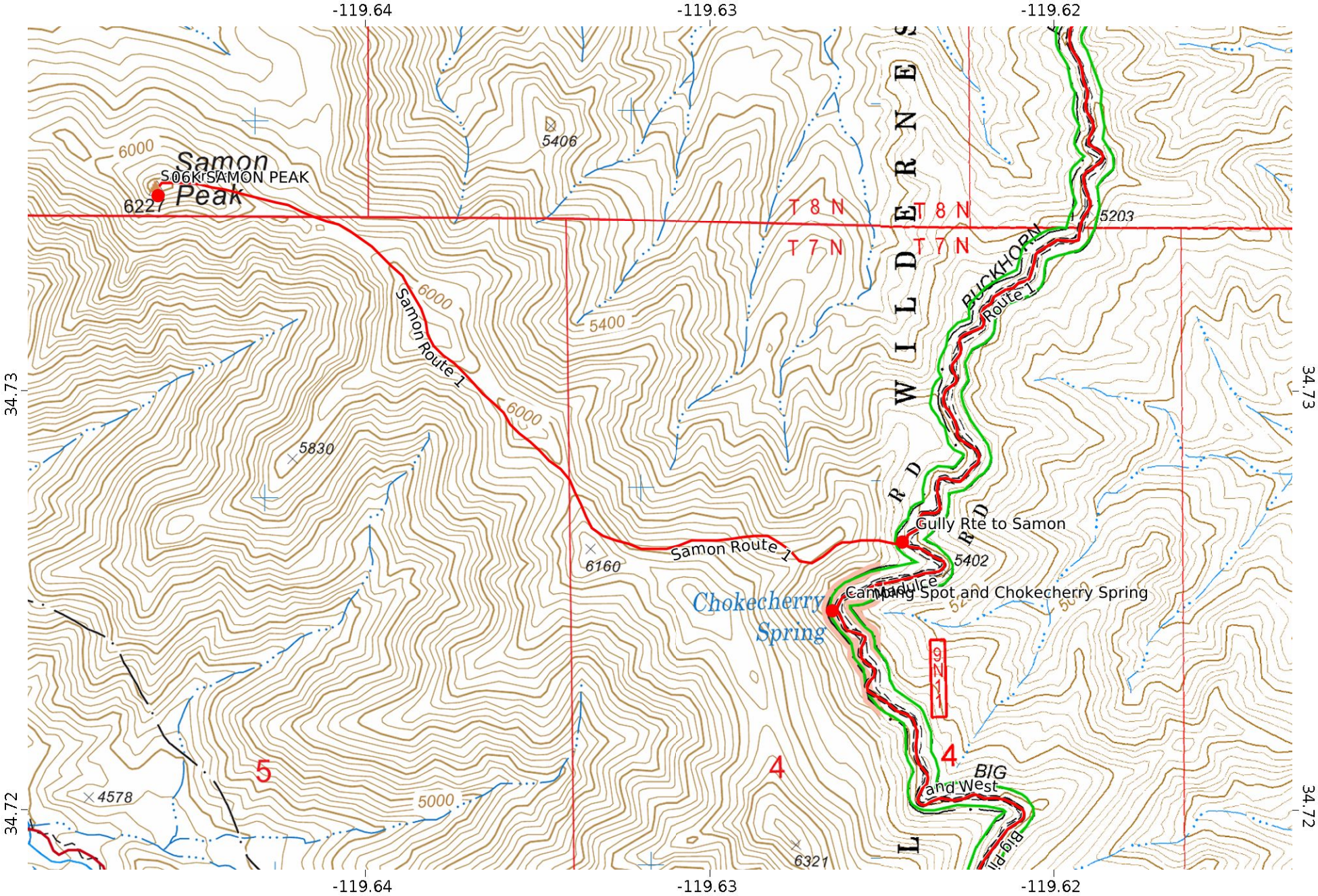

Page 4/5
WGS84
UTM Zone 11S

0.5 1.0 1.5 2.0 2.5 km

0.5 1.0 1.5 mi

Scale **1:13573** 1 inch = 1131 feet

MN
11.9º

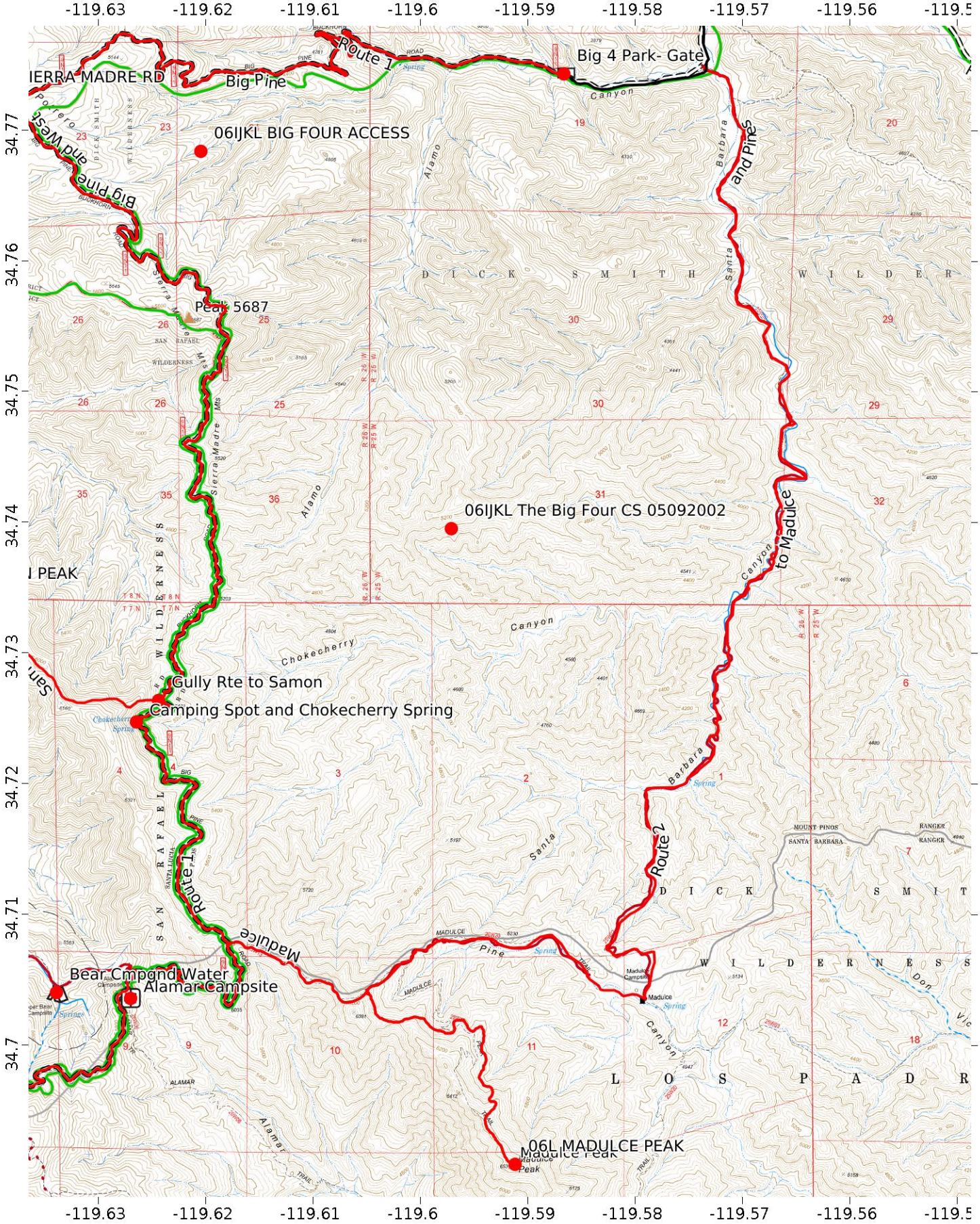

Page 5/5
WGS84
UTM Zone 11S

CALTOPO

1 2 3 4 5 6km

1 2 3mi

Scale **1:43646** 1 inch = 3637 feet

MN
11.9º