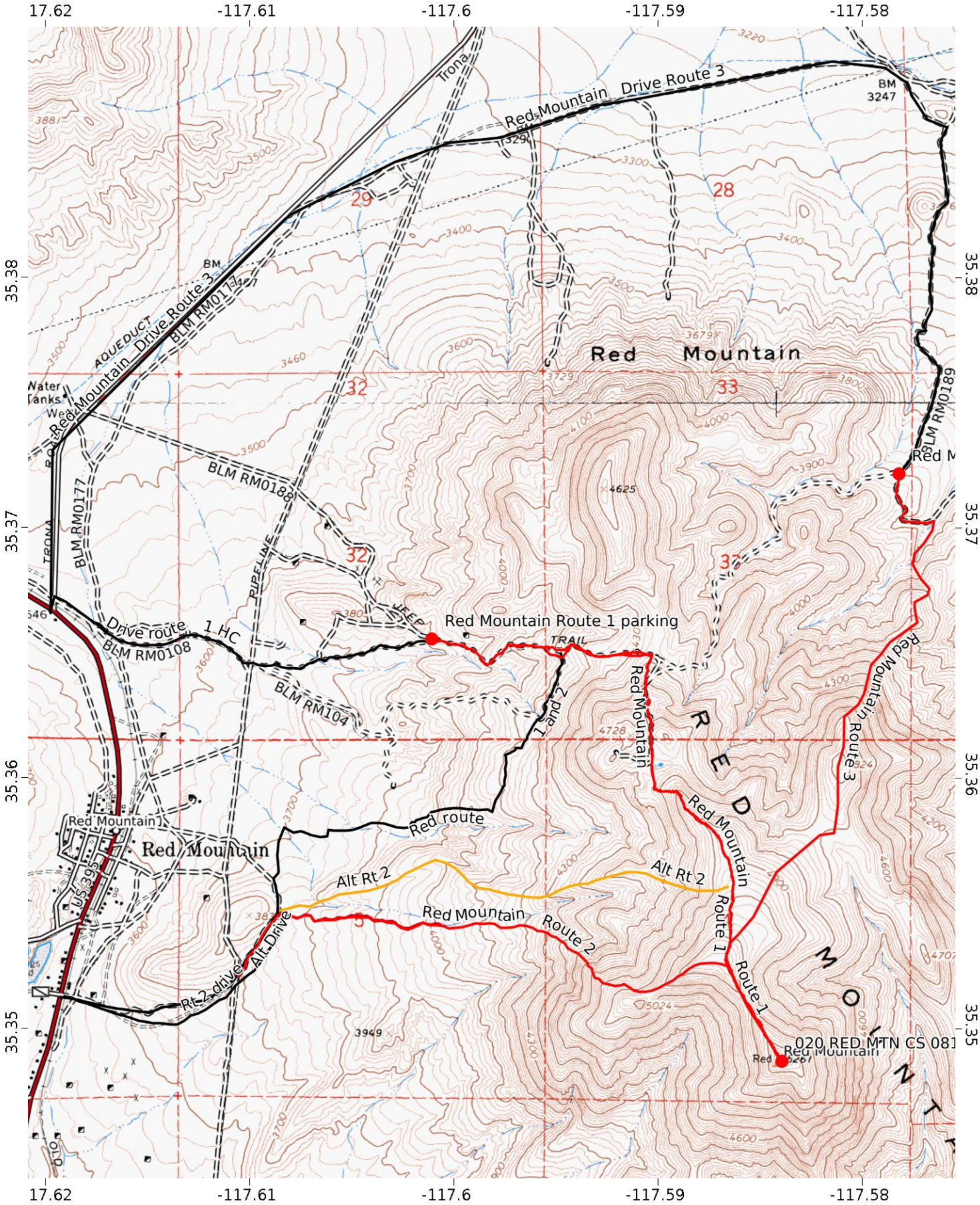

Page 1/3
WGS84
UTM Zone 11S

CALTOPO

1 2 3 km

0.5 1.0 1.5 mi

Scale **1:22398** 1 inch = 1866 feet

MN
11.6º

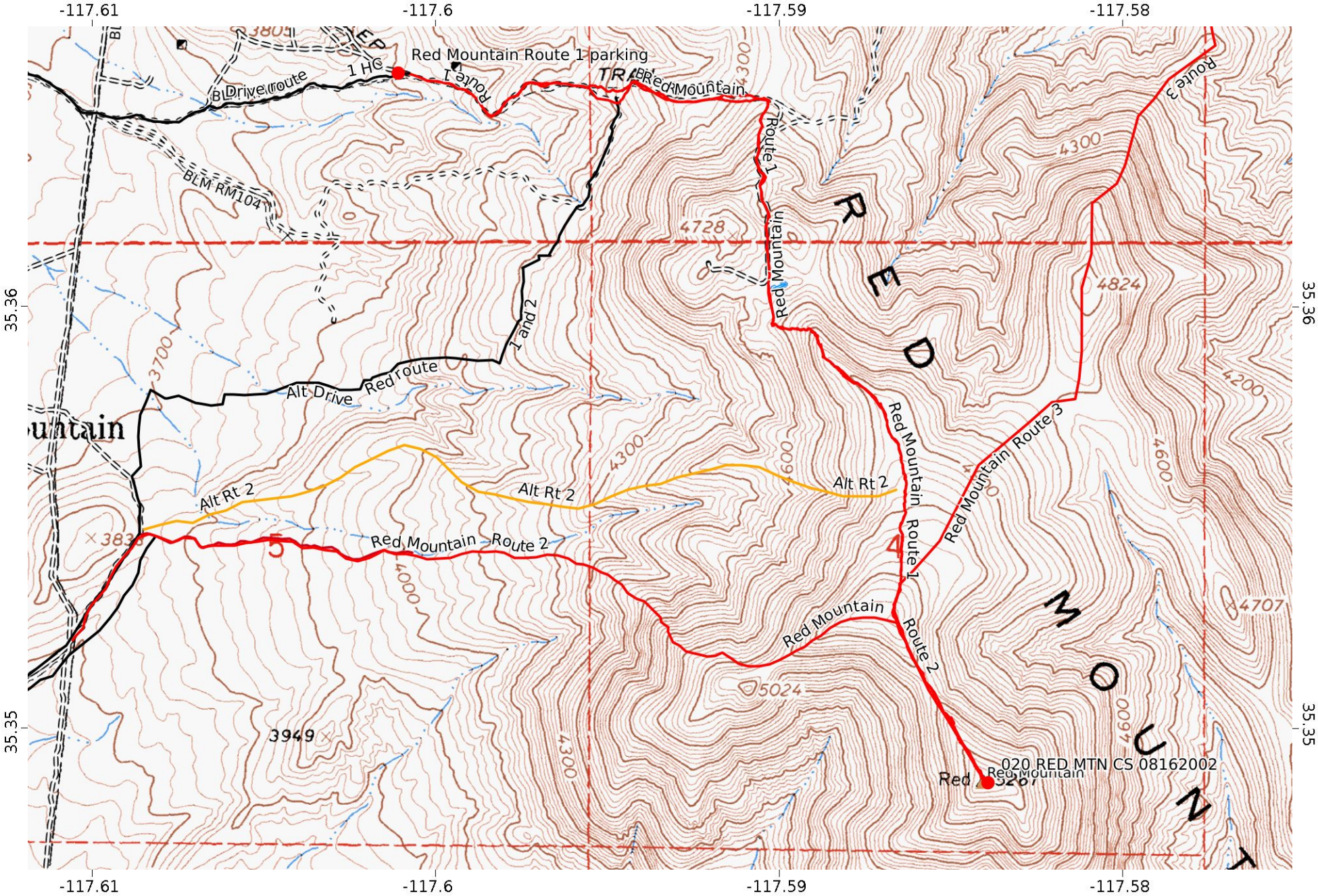

Page 2/3
WGS84
UTM Zone 11S

0.5 1.0 1.5 2.0 2.5 km

0.5 1.0 1.5 mi

Scale **1:13499** 1 inch = 1125 feet

MN 11.6º

CALTOPO

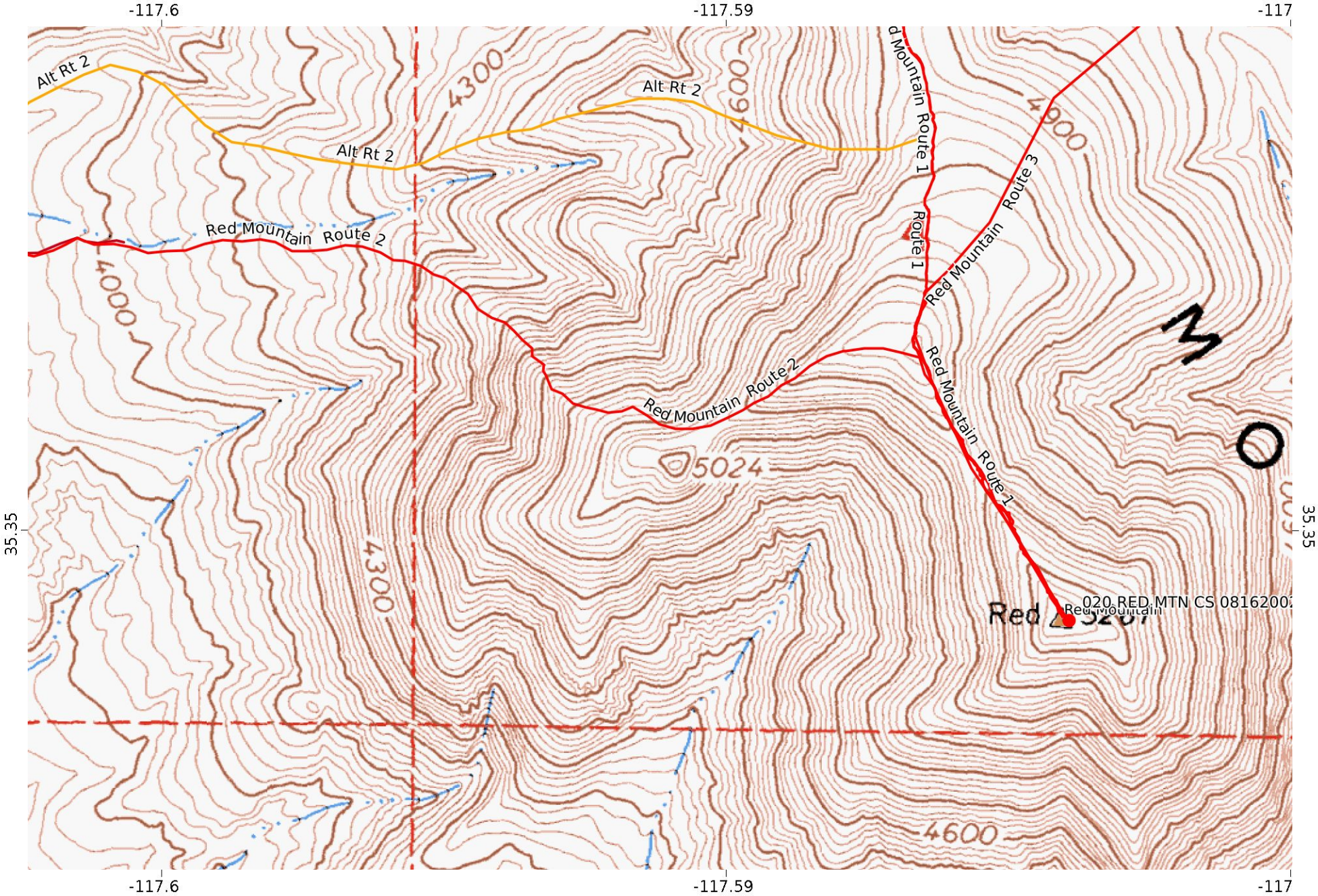

Page 3/3
WGS84
UTM Zone 11S

CALTOPO

0.5 1.0 1.5 km

0.1 0.2 0.3 0.4 0.5 0.6 0.7 0.8 0.9 mi

Scale **1:8219** 1 inch = 685 feet

MN
11.6º