



THE LOOKOUT



Volume XXXIV Number 5

OFFICIAL NEWSLETTER OF THE HUNDRED PEAKS SECTION

Sep-Oct 1997

Upcoming Social Programs

Peakbaggers's social meetings are held at the Griffith Park Ranger Station Auditorium, 4730 Crystal Springs Drive.

The program follows the business portion of the meeting. Refreshments are provided (donations are requested to defray expenses). 7:30 P. M. Newcomers welcome.

September 11: Adam Burk will show slides and talk about his trip to Sidney and the outback of Australia. This is also the **Annual Business Meeting** of the Hundred Peaks Section. At this meeting nominations for the Management Committee and issues for the ballot, including items related to proposed peak additions or deletions, will be closed.

October 9: Joe Young will coordinate a review of this year's Sierra Club fundraising cruise/flight/train ride excursion to Alaska.

Oktoberfest!

OCT 4-5 Annual Celebration: Enjoy weekend of hiking, traditional German food, live entertainment, Sat eve dinner, beer, wine, non-alcoholic drinks; sing, dance. Sun continental breakfast, more hikes. Sleeping bags reqd. Limited, reserve early. Send sase, \$25 per person (check payable to HPS) to the reservationist **FRANK DOBOS**. Harwood Lodge overseers: TOM & JUDY BOLEN.

OKTOBERFEST HIKES!

SATURDAY

O: Thunder Mtn (8587'), Telegraph Pk (8985') Timber Mtn (8303'): Beautiful high country hike of 12.5 mi rt, 3500' gain; then party hearty at Harwood Lodge for Oktoberfest. Bring lunch, lugs, water, high spirits. Meet 7:30 am Mt. Baldy rideshare pt. **LEADER: JIM FLEMING. ASST: CHARLOTTE FEITSHANS.**

O: Mt. San Antonio (10,064'): 7 mi, 3900' gain, strenuous hike past ski hut, back via the Notch and beeline to Oktoberfest. Bring lug soles, lunch, 2 qts water a must. No beginners. Meet 8 am Mt. Baldy rideshare pt. **LEADERS: DON WESTLAND, MARY MCMANNES.**

I: Sunset Pk (5796'): Easy 5 mi rt, 1500' gain hike near Mt Baldy Village. USFS Adventure Pass Required. Bring about 2 qts water, lunch, lugsoles. Meet 9:00 am Mt Baldy rideshare pt. **Leaders: FRANK GOODYKOONTZ, HAVEN FEARN.**

SUNDAY

I: Mt San Antonio (10,064'), Mt Harwood (9552') Oktoberfest hike: Strenuous hike approx 9 mi rt, 4200' gain. USFS Adventure Pass Required. Bring about 4 qts water, lunch, lugsoles. Meet 8:00 am Harwood Lodge. **Leaders: FRANK GOODYKOONTZ, HAVEN FEARN.**

O: Sunset Pk (5796'): Easy post-Oktoberfest hike on way home. 5 mi rt, 1500' gain, Meet 9 am Harwood Lodge or about 9:30 am Cow Canyon Saddle. Bring lunch, lugs, water. **LEADERS: DAVID EISENBERG, RUTH LEE DOBOS.**

Membership Report

By David F Eisenberg

Achievements

100 Peaks Emblem

952 Jane Gibbons June 8, 1997 Mt. Williamson

200 Peaks Bar

343 Hugh W. Blanchard July 6, 1997 Grouse Mountain

List Completion Number 5

5 Peter Doggett June 21, 1997 Split Mountain

Membership Summary

Type	Current	Inactive	New Subscribers	New Sustaining Member (Upgrading from subscriber)
Sustaining	22		Rebecca Elwood	
Member	314	194	Brad Mastrolia	Kathy Cheever
Household	69	23		
Honorary	2			
Subscribers	77	184		
Others	10			
Total	494	401		

Note from **THE LOOKOUT** Editor:

THE LOOKOUT is published six times a year. The deadlines for submittal of articles are February 1 for the March-April issue; April 1 for the May-June issue; June 1 for the July-August issue; August 1 for the September-October issue; October 1 for the November-December issue; and December 1 for the following year's January-February issue. The December 1 deadline is flexible because of the HPS election. Articles must be type-written and may be sent regular mail, faxed (310) 301-9642, or emailed to JFYGEM@aol.com. If you send photos and want them returned please state so and enclose a sase. Please indicate on the back of each photo what the photo is about and also your name. Articles may be edited for length and appropriateness. **THE LOOKOUT** is the property of the Hundred Peaks Section. All rights reserved.

Please check out the Hundred Peaks Section's Website. Its address is

<http://www.edgeinternet.com/hps/>

David Eisenberg is the creator and webmaster of this Website. Please contact David at his email address: DavidFE@ix.netcom.com. If you have an email address and would like others to find out about it, let David know and he can add your name and address to the list of email addresses on the HPS Website. HPS news and photos are also appreciated.

Hundred Peaks Section Management Committee

Elected Members:

Chair, Adopt-a-trail,
Adopt-a-highway
Jim Fleming

Vice Chair, Outings
Charlotte Feitshans

Secretary
John F. Southworth

Treasurer
David F. Jensen

Program Chair
Cathy Reynolds

Chapter Council
Representative
Maggie Wilson

Past HPS Chair
Ruth Lee Dobos

Appointed Members:

Conservation
Southern Courtney

Membership
David F Eisenberg

Merchandise
Patty Kline

Mountain Records
Charlie Knapke

THE LOOKOUT Mailer
Carleton Shay

Peak Guide Mailer
Bobcat Thompson

THE LOOKOUT Editor,
Historian
Joe Young

THE VIEW FROM THE CHAIR

By Jim S. Fleming

Howdy, peak partners!

The planning for our annual Oktoberfest (to be held October 4th and 5th at Harwood Lodge) has commenced. The Committee is hard at work to give the HPS a memorable party, with a variety of hikes, games, entertainment and fun (not to mention the great German food and beer!). We would like to invite you all to participate in the planning of this wonderful event. Contact myself or other Management Committee members if you would like to assist or if you have any creative ideas. We always appreciate enthusiastic help.

In case you may have missed it, we had a very successful 5th Annual Waterman Rendezvous (with various hikes meeting on the summit of Waterman Mountain) on July 26th. On a splendidly beautiful, warm day, over 60 of us of all (almost) ages partied on the peak. There were many good friends, including Tom Amneus (who was the oldest at 90+ years) and the Brown family (with Reina Lee—youngest at 3+, years). I co-lead the more strenuous climb of Twin Peaks and Waterman with Peter Doggett (it still amazes me that people get up so early to do the hike, given the other choices!). We had a very stalwart group of eight tigers, who I couldn't shake! We were fortunate to find a recently placed register can on the summit of Twin— it was located by David Michels, who divined it (I thought not wholly by coincidence). David went on to climb West Twin, and met the group on top of the Waterman soiree. As Pete led a good pace up, we were the first official group to our rendezvous point (we were greeted there by Stag, Nami, and Reina Lee Brown). This was the first time in four years we beat the other groups there. The quantity and variety of goodies spread out attested to our ability to do the party thing well. After much camaraderie, alas, we went our separate routes down the mountain. Next year I plan to try something "a little different" in my hike.

Don't forget that September is our annual Business Meeting— most important that you all attend! We will present proposals for changes to the By-laws, peak additions and deletions proposals, et.

See you in the funny papers!

First Ever Angeles Chapter Picnic Angeles Chapter Picnic and Outings Fair

On September 21, 1997, the Angeles Chapter will hold its first Chapter Picnic and Outings Fair. The event will be from 10 to 4 at the Crystal Springs Picnic Area in Griffith Park. All Chapter members are welcome. New members are particularly encouraged to come and meet the crowd.

Most of the Chapter's 34 outings sections and committees will have a display at the Outings Fair. If you've ever wondered what the International Community Section does, or what constitutes a "Wilderness Adventure", this is the event for you. If you have questions about the Wilderness Training Course or the Leader Training Course, this is the place to come. The two and four footed members of the K-9 Committee will be there, along with representatives of many other outings sections.

New members and new outings participants are particularly welcome. If you've never been on an outing, you're missing out! Come find out what lug soles are, what the ten essentials are, and how hard the hikes are. We'll even have a short hike for you to try.

Traditional picnic fare will be featured at the picnic, including hamburgers, hot dogs and a vegetarian alternative, salads, drinks and a special dessert treat. We'll have contests, with prizes, volleyball and soft ball, interesting people to meet and lots of photo opportunities.

Now for the fine print: Tickets are \$6.00 for adults, and \$3.00 for kids under 10. **TICKETS MUST BE PURCHASED IN ADVANCE**; we've never done this before, and we need to know how much food to buy! Tickets may be purchased by mail from the Chapter office, with SASE. This is a BYOB event.

Well behaved dogs on leashes are welcome, but please, do not feed the animals.

Upcoming Special Events

SEP 6 SAT

COME ONE, COME ALL to the **HPS List Finish hike for Chuck Sale and Maggie Wilson** and on Saturday, September 6, 1997, on **Constance Peak**. They said they would never finish. They also said that Maggie and Chuck don't really have spouses. Celebrate the finish (and see if spouses truly exist). Meet in Angeles Oaks, at the intersection of Highway 38 and Thomas Hunting Ground Road at 10:00 a.m. Bring brunch snacks to share after our long, tiring .8 mile, 500' gain ascent. Please verify that Chuck successfully made it back from Colorado to finish the list by calling Maggie at 626-357-7137 after September 4, 1997. Driving Directions: Drive I-10 to Hwy 38 in Redlands. Continue on Hwy 38 for 21 mi. to Angeles Oaks. Thomas Hunting Ground Road, 1N12, will be on your left just past the wide store parking area.

SEP 11 THU

Annual Business Meeting: HPS election information, candidates for Management committee, nominations from floor, peak additions/deletions, Bylaw changes will be discussed. Afterwards Adam Burk will show slides and talk about his trip to Sidney and outback Australia. Refreshments, socializing. Everyone welcome. 7:30 pm, Griffith Park Ranger Station auditorium.

OCT 9 THU

Peak baggers' Social Mtg: The 1997 Alaska Cruise/Sierra Club fundraiser will be featured in a slide show presentation by JOE YOUNG and other trip participants this evening. In addition to the cruise, many in the group went on to visit Fairbanks and Denali Park. Refreshments, socializing, usual HPS business. Everyone welcome. 7:30 pm, Griffith Park Rgr Stn Aud, 4730 Crystal Springs Dr.

NOV 13 THU

Peakbaggers Social Mtg: Craig Bonnholzer, founder & president of San Gabriel Mtns bear and wildlife preservation society, presents an illustrated program, "Living with Predators: A Perspective on Bears and Mountain Lions". Goodies, discussion and socializing. All welcome. 7:30 pm, Griffith Park Rngr Stn, 4730 Crystal Springs Dr.

DEC 11 THU

Pkbaggers Social Mtg: John McCully, extreme hiker, avid traveler, DPS leader and Editor of DPS Page, shows humorous slides of self-guided ten week train trip around Indian sub-continent. Goodies, discussion, socializing. All welcome. 7:30 pm, Griffith Park Ranger Station, 4730 Crystal Springs Dr.

JAN 8 THU HPS-DPS-SPS

Joint Meeting of Hundred Peaks, Desert Peaks, Sierra Peaks Sections: Join Rich Henke on trek to northern India through kingdoms of Zaskar and Ladakh. Visit Nubra and Spiti and see area which is more Tibetan than Tibet. Refreshments, discussion, socializing. Everyone welcome. 7:30 pm, Griffith Park Rngr Stn, 4730 Crystal Springs Dr.


JAN 24 SAT

Annual Banquet: Taix's restaurant, Sunset Blvd., Echo Park. Mountaineer and E-rated leader, Bill Oliver, presents adventure program on narrow and slot canyons of southwest desert. He will focus on narrow canyons in Zion plus slots in Navajo country and Paria Cyn. No host cocktails 5:30 pm, dinner 6 pm, door prizes. Program follows at 7 pm. Beef, fish, vegetarian, chicken entrees. Complimentary glass of wine. For tickets, contact any member of HPS Management Committee or send sase to reservationist: Ruth Dobos.



In Remembrance of Lloyd Don Williams (1927 - 1997)

Lloyd, long time active hiker in the HPS, suffered a heart attack and died on a Griffith Park evening hike on Tuesday, July 15, 1997. A Memorial Service was held at Dante's View in Griffith Park on August 2. Many friends and family members joined Lloyd's long time companion Jo Solomon for the special service (photo upper left). (Above) Lloyd, seated, closest to camera, is one of eight hikers who bagged 33 peaks in 24 hours on the Peakbagging Olympics IV in 1991. (Below left) Lloyd, Bobcat Thompson and Jim Fleming complete a 55 mile hike in the Angeles Forest. (Left) Lloyd and Jo enjoy cake at Lloyd's 70th birthday party earlier this year.



Current Trip Reports

Drury Peak Exploratory

July 20, 1997

Leaders: Joe Young and Bob Michael

By Joe Young

Participants Cathy Reynolds, Peter Doggett, Bobcat Thompson, Jane Gibbons, David Reneric, Roxanna Lewis, "Just" Sylvia Ellis, and Heather "Kiwi" McNaught joined the leaders in this exploratory of Drury Peak, elevation 10,160+ and located south of Folly Peak and northwest of Marian Mountain in the San Jacinto Wilderness area.

The ten hikers met at 7:00 am at the Pomona rideshare point and consolidated into three cars. They drove to the trailhead for the Marian Mountain Trail, located just outside the Marian Mountain Campground. Elevation here is 6400'. The hike began at about 9:15 AM. Skies were clear and temperatures cool. Joe led initially. He set a relatively fast paced ascent up the mostly shaded, though steep, Marian Mountain trail, stopping three times, the last at the Little Round Valley campground, or at least at its outskirts, at 9600' elevation. Bob led up the last 500' to the summit of Drury Peak. The summit block is attained by some easy second class gymnastics. We arrived at the summit at about 12:45 PM. Joe read from an article in the March-April 1996 issue of **THE LOOKOUT** which chronicled the history of the attempts to construct extensive ski facilities on and around San Jacinto and Newton Drury's successful fight to block all of them, except the Palm Spring Tram itself. We enjoyed views of Folly, San Jacinto, Jean, Marian and many other peaks.

After a leisurely 45 minutes on the summit, which DOES have a register, Roxanna, Jane and Peter signed out and headed for Folly Peak. The rest (we dubbed ourselves "the magnificent seven") headed down, Bob leading. Taking a more leisurely pace down we appreciated the abundant flora and fauna. Bob and David can identify many flora and fauna. Fauna we observed included Clark's

Nutcracker, the Brown Creeper, Rufus' Hummingbird, Swallowtail Butterfly, Juncos and the Gray Squirrel. The extensive flora included orchids, geraniums, Indian paint brush, spectacular fire weed, lillies (Mariposa, lemon & corn), senecio, pine drops, monkey flowers, ranger buttons, lupine, a mushroom called Bolete, shooting stars, limber pines, Jeffrey pines and buckwheat. David also found (see photo in this issue) a large mushroom-like fungus, which no one could identify. (After David returned home, he discovered that the mushroom he found, and, unfortunately left, on the summit was edible and delicious. Another mushroom he found later on descent, and, unfortunately, DID take home and prepare, turned out to be bitter.) All the while we passed by numerous rocks, mostly white peninsular range granite.

The seven arrived back at the cars at about 4:20 PM, making this a seven hour hike. The seven drove to Senor Reubens in Idyllwild for post-hike revelry. As the seven were about to depart, Peter, Roxana and Jane showed up at about 6 PM.

We all agreed Drury Peak was a fine peak and it would make a great addition to the HPS List.

5th Annual Waterman Mountain

Rendezvous

July 26, 1997

Leaders: Frank Dobos, Ruth Dobos, David Eisenberg


By Frank Dobos

July 26 was the day of the yearly get together we waited for a whole year. Eleven hikers met at the meeting place and drove to the trail head in about an hour. A beautiful sunny mountain day was around, fresh air, smell of the pine trees, motorcycles blasting on the Angeles Crest Highway. A perfect hiking day. Frank led the group with occasional rest stops. When we reached the ridge at the wilderness boundary, the view of Twin Peaks reminded some of us of the tough hikes we did to get on the top of this worldly peak(s). At the junction David Michel met us on the way from soloing Twin Peak East. Another half hour of hiking and we were on the



(Above) David Reneric examines mushroom near the summit of Drury Peak. Because of its enormous size, it was left behind. Later, David researched his literature on fungi and discovered this particular fungus is very tasty.

(Right) Participants on the summit block of Drury Peak.



top of Mt. Waterman. The time was 12:30. Two hiking groups were there already, and the other groups were arriving, too. Different sort of gourmet food was placed on the "table" rock, and Diane Dunbar's champagne cork flew high. Eating and socializing went on for a while. Tom Amneus (90), the oldest and Reina Lee Brown (3 years 2 months) the youngest, hiking on their own. Ron Jones was there after many year of HPS absence. And of course the regular yearly repeater HPS leaders, members, and organizers whose joint effort made possible this mega hike possible. Around 2 PM we started down and got back to the cars in good spirit after another memorable rendezvous. The participants were: Frank & Ruth Lee Dobos, David Eisenberg, (leaders), Charlotte Feitshans, Jack Russell, Daniel Rosenthal, Louis Kalvinkas, Lucy Woodward, Elizabeth Cohen, Roy Wells, and Jo Sarachman.

Driving down hill I observed a silly rattlesnake on the highway stretched out its full length. Why did the snake cross the road? I was able to turn around, and blocked the uphill traffic and force cars to drive around my truck until the snake was safely off the pavement. Good deed of the day.

See you next year on the Waterman Rendezvous.

Three Peaks to the Rendezvous

July 26, 1997

Leaders: Southern Courtney and Richard Schamberg

By Southern Courtney

The "Trust Leader To Find The Rendezvous" hike all went as planned except for arriving tardily.

We began our jaunt at the large pull-out some 2 miles and 900 feet below Cloudburst summit. The climb to Cloudburst proved a fine warm-up for the bagging of Winston Peak followed by Akawie Peak. Our pathfinder route up the last 1000+ feet to the rendezvous was a mix of use trails, some dirt road, a steep twisting gully of rock and scree, and ski runs. We arrived about 1:20 PM instead of the planned for 12:30 to 12:45 PM. This was no problem as there was still plenty of food for Jerry K. and me

and the 16 other good-natured hikers who graced my group.

After eating, resting and conversing with old and new hiking companions and posing for pictures it was time to quit or rendezvous.

For us the return was a quick descent of cross country and use trail along Waterman's west ridge. After descending the ridge for a mile or more, I turned the group westward for a rapid trip down ruts of old logging roads, aged firebreaks, and shadows of use trails which ended at the cars. A fun hike and rendezvous but what to do next year!

July 4 Weekend in Cuyamaca State Park

A Private Outing

By Joe Young

David Reneric, Jan Brahms, Geri Marston and Joe Young enjoyed Independence Day weekend this year in Cuyamaca Rancho State Park. Geri was still recovering from a broken leg (the small bone in the right leg, just below the knee) so David, Jan and Joe bagged the four HPS Listed peaks while Geri rested/read/shopped in Julian. The four stayed in Julian this weekend at the Oak Hill Inn. This establishment met all our expectations.

On July 5, the three Peakbaggers drove to Paso Picacho campground and hiked Stonewall in the morning. Winged red ants were swarming on the summit block, so we rested just below the summit. Returning to the cars we prepared for a loop trip of Cuyamaca and Middle Cuyamaca. We left the car at about 10:20 and hiked the fire road to Cuyamaca. At times the heat of the day was oppressive, but there was a welcome breeze on the summit. There were a number of people on the summit, and the crowd eventually became too much for a rattler who had been staying cool under a rock on the summit, and David spotted him slithering into the relative safety of nearby brush.

The group then headed for Middle Cuyamaca via the Conejos ridge trail, then via the Black Oak loop trail. The shade on the Black Oak trail provided relief from the heat. There is a duck marking the closest access to the wooded summit of Middle Cuyamaca, and at

this point the group proceeded cross country for the summit. Yellow jackets pestered us on the summit. This was the only peak we bagged this weekend where we found a register. Departing the summit the group proceeded on the Black Oak loop trail to the Milk Ranch road, then briefly traveled cross country, encountering light brush, to the Azalea Glen Trail, which took us back to the car.

On Sunday the three peakbaggers drove to the trailhead for Oakzanita Peak and hiked the East Mesa Fire Road to the junction with the Upper Descanso Creek Trail. We traveled on that trail for about a minute and encountered a surprisingly unsigned junction (the trails in Cuyamaca Rancho State Park are very well marked with wooden posts with metallic signs), and the group stayed straight (right), only to discover in about ½ mile that we were south of Oakzanita Peak! We backtracked and turned onto the proper trail at the junction. In less than an hour we were on the refreshingly breezy summit of Oakzanita. Winged red ants abounded on this summit, too, but the breeze kept them away. The descent to the car took only 50 minutes. Here, at Joe's request, Jan poured a quart of ice cold water on Joe's back, which was greatly appreciated on this very warm day.

Restaurant report: Dinner Friday was at the Rong Branch, dinner Saturday was at the Julian Grill, and breakfasts were at the Julian Cafe. Each restaurant has its own charm, and we were satisfied with all three. The Julian Grill is the fanciest, and priciest, of the three: Complete dinner for two is about \$50.

Palomar High Point (6140')

August 9, 1997

**Leaders: David Eisenberg & Joe Young
By Joe Young**

Twenty hikers met at the Pomona rideshare point for a day of lots of driving, a little hiking, and lots of sun. The group officially bagged only one peak (four had been scheduled) because the battery in Joe's truck died on the summit of High Point and the leaders were unable to continue the official hike. Several in the group, however, bagged

one or more peaks on their own later in the day.

There was one significant accomplishment this day: Robert Young bagged his 200th peak!

There were also some lessons to be learned:

- ◆ The current peak guide for High Point has erroneous driving directions. Please use the earlier guide.
- ◆ Numerous attempts were made to start Joe's vehicle. None worked. The symptoms were that the starter wouldn't turn over, nor would any of the accessories (horn, rear window) work, even when jumpered. The one thing that wasn't tried was to remove the battery and replace it with one from another vehicle. That is precisely what the tow truck driver did immediately when he arrived, and the truck started at once. The truck's engine functioned when the replacement battery was removed. Joe was thus able to drive out under his own truck's power. The tow truck driver charged \$200 for his service.
- ◆ Hikers driving off on dirt roads should take a minimum complement of tools, such as wrenches, jumpers, ratchet wrench set, etc.
- ◆ Maura Raffensperger saved the day by having a cellular phone with her. Thank you, Maura!

San Bernardino East Peak, San Bernardino Peak, Shields Peak, Anderson Peak

July 27, 1997

**Leaders: Joe Young and Peter Doggett
By Joe Young**

Seven hikers participated in this 12 hour and fifteen minute grind which accumulated 7000' of gain and over twenty miles. Nothing particularly eventful happened. Harriett Edwards edged closer to finishing the HPS List. The weather cooperated this day: it was a lot cooler than was expected. Occasional clouds in the afternoon shielded us from the blazing sun. We found no decent registers on any peak.



Fifth Annual Mt Waterman Rendezvous July 26, 1997

Approximately 80 hikers participated in five official and one or two unofficial hikes to Mt Waterman. (Upper left) Leaders of the official hikes, left to right: Southern Courtney, Richard Schamberg, Joe Young, Ruth Lee Dobos, Frank Dobos, Frank Goodykoontz, HPS Chair Jim Fleming, Diane Dunbar, Peter Doggett, and Bobcat Thompson.

The center photo shows the entire group assembled on the summit.

(Below left) Daniel Rosenthal took this photo of a picturesque rock en route to Mt Waterman a year ago.

(Below) Tom Amneus, age 90, participated in this year's Water rendezvous.



HPS Hikes -- September 1997 - March 1998

By Charlotte Feitshans

AUG 21 THU

O: Santiago Pk (LO) (5687'), Modjeska Pk (5496') Driveup Fest: The road is finally open. 10 feet gain, 20 feet rt strenuous drive (for the cars). Picnic on Modjeska before descending back into the smog. Meet 10 am Santa Ana Cyn rideshare pt. Call leaders or Ranger Station (909/736-1811) Wed evening to be sure the road is still open. Road closure cancels. Leaders: DAVID F EISENBERG, JANET BARTEL.

AUG 31 SUN Outing Not in Schedule

O: Combs Pk (6193'), Hot Springs Mtn (6533'), possibly more. Nothing to do Labor Day weekend? Join leaders JOE YOUNG and DAVID F EISENBERG for much driving but little hiking (less than 1000' of gain and 5 mi) of peaks in San Diego County. Bring \$\$ for parking. Meet 7:00 am at Pomona rideshare pt. Bring water, sturdy boots, high clearance vehicles.

SEP 6 SAT

COME ONE, COME ALL to the **HPS List Finish hike for Chuck Sale and Maggie Wilson** and on Saturday, September 6, 1997, on **Constance Peak**. They said they would never finish. They also said that Maggie and Chuck don't really have spouses. Celebrate the finish (and see if spouses truly exist). Meet in Angeles Oaks, at the intersection of Highway 38 and Thomas Hunting Ground Road at 10:00 a.m. Bring brunch snacks to share after our long, tiring .8 mile, 500' gain ascent. Please verify that Chuck successfully made it back from Colorado to finish the list by calling Maggie at 626-357-7137 after September 4, 1997.

Driving Directions: Drive I-10 to Hwy 38 in Redlands. Continue on Hwy 38 for 21 mi. to Angeles Oaks. Thomas Hunting Ground Road, 1N12, will be on your left just past the wide store parking area.

SEP 6 SAT

O: Mt. Pinos (8831'), Sawmill Mtn (8818'), Grouse Mtn (8650'): 8 mi rt, 1800' gain-loss, moderate late summer hike in the cool mountain air of Los Padres NF. Meet 7:00 am Sylmar rideshare pt. Be prepared to pay entry fee for NF. Bring lunch, snacks, water for a long day; wear lugs. Rain cancels. LEADERS: FRANK & RUTH LEE DOBOS.

SEP 7 SUN

I: San Rafael Peak (6666'): Moderately-paced 10 mi rt, 2000' gain to peak near Frazier Park. No beginners. Check-out hike for leader (will she make it?) Send sase, H&W phones, vehicle info to LEADER: MAURA RAFFENSPERGER. CO-LEADER: DIANE DUNBAR. **Please note that Sep 7 is the correct date for this outing. The Angeles Chapter Schedule of Activities #275 incorrectly shows a different date.**

SEP 10 WED HUNDRED PEAKS-LOCAL HIKES

O: Middle Hawkins (8505'), So Hawkins (7783'): An 8 mi rt hike starting just below Windy Gap with 1800' gain. We won't forget Sadie! Meet at La Canada rideshare pt 9:00 am with food and water. LEADERS: SANDRA JOHNSON, SOUTHERN COURTNEY.

SEP 11 THU

Annual Business Meeting: HPS election information, candidates for Management committee, nominations from floor, peak additions/deletions, Bylaw changes will be discussed. Afterwards Adam Burk will show slides and talk about his trip to Sidney and outback Australia. Refreshments, socializing. Everyone welcome. 7:30 pm, Griffith Park Ranger Station auditorium.

SEP 13 SAT

O: San Gabriel Pk (6161'), Mt. Disappointment (5960') Moonlight Hike: Join us for climbs with terrific views of stars and city lights; 5 mi rt, 1500' gain moderate hike. Bring moon munchies to share at starlight soiree, lugs, warm clothing. Meet 7 pm La Canada rideshare pt. CO-LEADERS: STAG BROWN, BOB THOMPSON, JIM FLEMING.

SEP 13-14 SAT-SUN

I: Sorrell Pk (7704'), Weldon Pk (6360'), Bald Eagle Pk (6181'), Piute LO (8326'), Lightner Pk (6430'): Sat 9 mi rt, 2200' XC gain, moderate. Sun 5 mi rt, 1100' XC gain, easy. Much dirt road driving in So Sierras/primitive carcamp. High clearance vehicles reqd. Meet 7:30 am Denny's Rest next to Sylmar rideshare pt. LEADERS: CARLETON SHAY, DIANE DUNBAR.

SEP 20 SAT HUNDRED PEAKS-K9 COMM

O: Throop Pk (9138') from Dawson Saddle: Help usher in the fall weather w/moderate 3 mi rt, 1200' gain hike on trl in high country of San Gabriels. Bring water for you and K9, lunch, leash. Meet 9 am La Canada rideshare pt. LEADERS: CHARLOTTE FEITSHANS, ANN STEWART.

SEP 20 SAT SAN GORGONIO CHAPTER-HUNDRED PEAKS

O: Cucamonga Pk (8859'), Etiwanda Pk(8662'), Possible Buck Pt (6433') & San Sevaine (5240'+): Strenuous hike approx 17 mi rt, 4600' gain. Pleasant trip in the Pines mostly in the Cucamonga Wilderness, Western San Bernardino Co. Bring about 4 qts water, lunch, lugsoles. For meeting place and more info, call Leader: GEORGE WYSUP. Asst-Ldr: FRANK GOODYKOONTZ.

SEPT 20 SAT

I: 10,000 Ridge (10,094'), Lake Pk (10,161'), Grinnel Mtn (10,284'): Strenuous, but worth it, 14 mi rt, 3300' gain hike to 3 pks in San Gorgonio Wilderness. Send sase, recent exper., H&W phones, rideshare info to LEADER: MAGGIE WILSON. ASST: CHUCK SALE.

SEPT 21 SUN

First Ever Angeles Chapter Picnic and Outings Fair: Event held at Crystal Springs picnic area in Griffith Park. 10 AM to 4 PM. All Chapter members welcome. \$6.00 per person for adults, \$3.00 per child under ten. TICKETS MUST BE PURCHASED IN ADVANCE. Well behaved dogs on leashes only, please. Purchase tickets from the Angeles Chapter office: Sierra Club, 3345 Wilshire Blvd, Suite #508, Los Angeles, CA 90010.

SEP 21 SUN

I: San Gorgonio (11,499'), Jepson (11,205'), Charlton (10,806') Dobbs (10,459'): Vigorous hike from Vivian Creek. 16 mi rt, 6000' gain. Trail-less descent from Dobbs. Send sase to Ray with day and night phones. Limited to 15 strong hikers. LEADERS: RAY RILEY & DON CROLEY.

SEP 24 WED HUNDRED PEAKS-LOCAL HIKES

O: Mt. Islip (8250'), Middle Hawkins (8505'): Moderately paced scenic hike on mostly good trails; 10 mi rt, 2500' gain from Islip Saddle. Meet 8 am La Canada rideshare pt. Bring 2 qts water, lunch, lug sole boots, jacket. LEADERS: MARVIN BROWN, JANET BARTEL.

SEP 27 SAT

I: The Pinnacles (5737'), Mt. Marie Louise (5507'): 2 pks west of Lake Arrowhead. Moderate 6 mi rt cross country, 1600' gain. Meet 7 am Pomona rideshare pt. Bring water, lunch, lugs. **LEADERS:** CATHY REYNOLDS, FRANK GOODYKOONTZ.

SEP 27 SAT

I: Three Sisters (8080+'): 10 mi rt, 3000' gain, cross country/trail hike. Meet 6 am Pomona rideshare pt. Dirt road to trailhead. Bring lunch, lug soles, 3 qts water, clippers. **LEADER:** LUELLA FICKLE. **CO-LEADER:** DIANE DUNBAR

OCT 4-5 SAT-SUN HUNDRED PEAKS-HARWOOD

C: Oktoberfest Annual Celebration: Enjoy weekend of hiking, traditional German food, live entertainment, Sat eve dinner, beer, wine, non-alcoholic drinks; sing, dance. Sun continental breakfast, more hikes. Sleeping bags reqd. Limited, reserve early. Send sase, \$25 per person (check payable to HPS) to **RESERV:** FRANK DOBOS. **OVERSEERS:** TOM & JUDY BOLEN.

OCT 4 SAT

O: Thunder Mtn (8587'), Telegraph Pk (8985') Timber Mtn (8303') Oktoberfest hike: Beautiful high country hike of 12.5 mi rt, 3500' gain; then party hearty at Harwood Lodge for Oktoberfest. Bring lunch, lugs, water, high spirits. Meet 7:30 am Mt. Baldy rideshare pt. **LEADER:** JIM FLEMING. **ASST:** CHARLOTTE FEITSHANS.

OCT 4 SAT HUNDRED PEAKS-MT BALDY

I: Sunset Pk (5796') Oktoberfest hike: Easy 5 mi rt, 1500' gain hike near Mt Baldy Village. USFS Adventure Pass Required. Bring about 2 qts water, lunch, lugsoles. Meet 9:00 am Mt Baldy rideshare pt. **Leaders:** FRANK GOODYKOONTZ, HAVEN FEARN.

OCT 4 SAT

O: Mt. San Antonio (10,064'): 7 mi, 3900' gain, strenuous hike past ski hut, back via the Notch and beeline to Oktoberfest. Bring lug soles, lunch, 2 qts water a must. No beginners. Meet 8 am Mt. Baldy rideshare pt. **LEADERS:** DON WESTLAND, MARY MCMANNES.

OCT 4 SAT HUNDRED PEAKS-MT BALDY

I: Sunset Pk (5796') Oktoberfest hike: Easy 5 mi rt, 1500' gain hike near Mt Baldy Village. USFS Adventure Pass Required. Bring about 2 qts water, lunch, lugsoles. Meet 9:00 am Mt Baldy rideshare pt. **Leaders:** FRANK GOODYKOONTZ, HAVEN FEARN.

OCT 5 SUN HUNDRED PEAKS-MT BALDY

I: Mt San Antonio (10,064'), Mt Harwood (9552') Oktoberfest hike: Strenuous hike approx 9 mi rt, 4200' gain. USFS Adventure Pass Required. Bring about 4 qts water, lunch, lugsoles. Meet 8:00 am Harwood Lodge. **Leaders:** FRANK GOODYKOONTZ, HAVEN FEARN.

OCT 5 SUN HUNDRED PEAKS-MT BALDY

I: Mt San Antonio (10,064'), Mt Harwood (9552') Oktoberfest hike: Strenuous hike approx 9 mi rt, 4200' gain. USFS Adventure Pass Required. Bring about 4 qts water, lunch, lugsoles. Meet 8:00 am Harwood Lodge. **Leaders:** FRANK GOODYKOONTZ, HAVEN FEARN.

OCT 5 SUN

O: Sunset Pk (5796'): Easy post-Oktoberfest hike on way home. 5 mi rt, 1500' gain, Meet 9 am Harwood Lodge or about 9:30 am Cow Canyon Saddle. Bring lunch, lugs, water. **LEADERS:** DAVID EISENBERG, RUTH LEE DOBOS.

OCT 8 WED HUNDRED PEAKS-LOCAL HIKES

O: Kratka Ridge (7515'), Mt. Waterman (8038'): Moderate 6 mi rt, 1900' gain with some steep parts. Fun ups and downs make for a good hike. Meet 9 am La Canada rideshare pt with food, water, lug sole boots and cheer. **LEADERS:** HUGH BLANCHARD, SOUTHERN COURTNEY.

OCT 08 WED HUNDRED PEAKS-MT BALDY

I: Ortega Pk (5850'), Monte Arido (6010'), Old Man Mtn (5525'): Moderate hike in the Los Padres NF NW of Ojai, about 12 mi rt, 2800' gain, mostly fire rd, x-country and brush. Trip limited by Special Permit & 4WD vehicles needed to drive on Potrero Seco Rd. Send sase early w/rideshare info, H&W phones and type of vehicle to Leaders: FRANK GOODYKOONTZ, HAVEN FEARN.

OCT 9 THU

Peak baggers' Social Mtg: The 1997 Alaska Cruise/Sierra Club fundraiser will be featured in a slide show presentation by JOE YOUNG and other trip participants this evening. In addition to the cruise, many in the group went on to visit Fairbanks and Denali Park. Refreshments, socializing, usual HPS business. Everyone welcome. 7:30 pm, Griffith Park Rgr Stn Aud, 4730 Crystal Springs Dr.

OCT 11 SAT

O: Tahquitz (8828'), Red Tahquitz (8720+') and South Peak (7840+'): Long day hike to climb 3 pks in San Jacinto Wilderness. 16+ miles, 4500' gain. Permit limits group size. Send sase to LEADER: WAYNE NORMAN. ASSTS: ERICH & LUELLA FICKLE.

OCT 11 SAT HUNDRED PEAKS-MT BALDY

I: Round Mtn (5262'), Luna Mtn (5967'), Rattlesnake Mtn (6131'): 3 easy peaks in SB Mtns above Hesperia w/dirt driving between. 6 mi rt, 2000' gain. Meet 7 am Pomona rideshare pt. Bring water, lunch, lugs. **LEADERS:** DIANE DUNBAR, FRANK GOODYKOONTZ.

OCT 11-12 SAT-SUN

I: Nicolls Pk (6070'), Lightner Pk (6430'): Climb these peaks in the So. Sierras. Sat 4 mi rt, 2700' gain; Sun 3 mi rt, 500' gain. Come for both or just one day. Spend the night in nearby campground. Bring food, drink, proper clothing. Rain cancels. Call leaders for info: FRANK & RUTH LEE DOBOS.

OCT 11-13 SAT-MON

I: The High Three: San Antonio (10,064'), San Jacinto (10,804') and San Gorgonio (11,499'): Bag the highpoints of LA, Riverside and San Bernardino Counties on this whirlwind tour of So Calif's major mtn ranges. Mucho miles each day, 4-6000' gain. We'll car camp and climb as many auxilliary summits as time allows. Send sase with H&W phones, rideshare into and conditioning to LEADER: PETE YAMAGATA. ASST: TBA

OCT 12 SUN HUNDRED PEAKS-ICS

I: Throop Pk (9138'), Mt Hawkins (8850'), Copter Ridge (7499'): Moderately-paced 10-12 mi, 2800' gain (1400' gain on return) on trail & easy ridges. Be prepared for possible cool weather. Bring 2 qts water & lunch. Meet 7:30 am La Canada rideshare pt. **LEADER:** ANN KRAMER. **ASST:** ASHER WAXMAN

OCT 18 SAT HUNDRED PEAKS-MT BALDY

I: Pallett Mtn (7760'+), Will Thrall Pk (7845'), Pleasant View Rdg (7983'): Moderate hike in pretty area in Angeles NF, 13 mi rt, 3000' gain mostly on trl. USFS Adventure Pass required. Bring about 3+ qts water, lunch, lugsoles. Meet 6:30 am La Canada rideshare pt. Leaders: FRANK GOODYKOONTZ and HAVEN FEARN.

OCT 18 SAT HUNDRED PEAKS-K9 COMM

O: Thorn Pt (LO) (6935'): 8 mi rt, 2000' gain on scenic trl. Approx 10 mi dirt rd driving each way with 3 stream crossings and bad section near trlhd best negotiated by high clearance 4W/D. Well-conditioned dogs welcome. Meet 7:30 am Sylmar rideshare pt. LEADERS: CARLETON SHAY, CHARLOTTE FEITSHANS.

OCT 18 SAT

O: Heart Bar Pk (8332'), Onyx Pk (9113'): Peak climbing in the Big Bear Lake area celebrating leader's birthday; 7 mi rt, 1800' gain, great views on top; 220 mi rt driving. Meet 7 am Pomona rideshare pt. Bring water, lunch, lug soles. LEADERS: FRANK & RUTH LEE DOBOS, DIANE DUNBAR.

OCT 25 SAT

I: Rock Pt (5280'), Cahuilla Mtn (5635'): Easy slow-paced hike to these 2 fine desert divide peaks. 10 mi rt, 2000' gain. Beginners welcome. Send sase or email to LEADER: DAVID EISENBERG. CO-LEADER: LUELLA FICKLE.

OCT 25 SAT HUNDRED PEAKS-MT BALDY

I: Cone Pk (6800'+), Palm View Pk (7160'+), Boucher Hill (5438'): Moderate hike, about 15 mi rt, 3200' gain in Riverside Co, about 8 mi SE of Idyllwild. Bring about 3+ qts water, lunch, lugsoles. Meet 6 am Pomona rideshare pt. LEADERS: FRANK GOODYKOONTZ, HAVEN FEARN.

OCT 26 SUN

O: Winston Ridge (7003'), Winston Pk (7502') (optional): Ken Jones, avid HP Ser from Seattle who started the list while living in LA will finish it on Winston Ridge. Help us celebrate this accomplishment. Bring water. Meet 8 am La Canada rideshare pt. LEADERS: CARLETON SHAY, PATTY KLINE.

NOV 1 SAT HUNDRED PEAKS

O: Tehachapi Mt (7960'), Double Mountain (7981'): Moderately strenuous hike near Tehachapi, CA; 10 mi rt, 4000' gain. Bring 3 qts water, lunch and lugsoles. Meet 7 am Sylmar rideshare pt. LEADERS: PETER DOGGETT & VIRGIL POPESCU.

NOV 1 SAT HUNDRED PEAKS

O: Sawtooth (5200'), Burnt (5788'), Liebre (5760'): Enjoy fall colors in NW Angeles Forest. Lots of dirt road driving. Sawtooth is up-and-down firebreak hike (remember Cole, Emma, Lil Emma?), 4 mi rt, 1700' gain. Burnt is 5.8 mi rt, 500' gain; Liebre a near drive-up. Bring lugsoled boots, lunch, essentials, camera and at least 2 qts water. Meet 7:30 am Sylmar rideshare pt. LEADER: RAY SOUCY. CO-LEADER: DIANNE EDWARDS.

NOV 1 SAT HUNDRED PEAKS/DESERT PEAKS

O: Palm Springs Tram (8450'): 4th annual 11 mi rt, 8000' gain world class conditioning hike to top of tram from Palm Springs. Ride tram down and taxi back to cars. Meet 5:30 am front of Desert Museum in P.S. For questions or if weather is threatening, call LEADERS: JOHN McCULLY, CAROL McCULLY, MARIS VALKASS.

NOV 1 SAT HUNDRED PEAKS

I: Quail Mtn (5800'), Inspiration Pt (5575'): In beautiful Joshua Tree NP, hike 14 mi rt, 1400' gain on dirt rd & xc to Quail. From end of Keys View Rd, hike 2 mi rt, 700' gain to Inspiration. Send sase, H&W phones & rideshare info to LEADER: MAGGIE WILSON. Asst: TBA

NOV 1 SAT HUNDRED PEAKS

I: Mt. Burnham (8997'), Mt. Baden Powell (9399'), Ross Mtn (7402'): Strenuous hike to these 3 high-country peaks on steep ridges & trails. 15 mi rt, 5000' gain. Pathfinder route up Mt. Burnham. Wear lugsoled boots; at least 3 qts water a must. Meet 6:30 am La Canada rideshare pt. LEADER: BOB THOMPSON. ASST: DIANE DUNBAR.

NOV 1-2 SAT-SUN HUNDRED PEAKS-MT BALDY

I: Mt Jenkins (7921'), Morris Pk (7215'), Owens Pk (8453'), Five Fingers (5174'): Join us for this strenuous 2 days of hiking on road, trl and some steep and loose off-trail in So Sierras with great views of Sierra Nevada and Walker Pass. Carcamp Fri & Sat night. Sat hike 6 mi rt, 4200' gain on first 2 pks; Sun 8 mi rt, 4200' gain on last 2. Send sase w/rideshare info, H&W phones and recent exper to LEADER: FRANK GOODYKOONTZ. CO-LEADER: HAVEN FEARN.

NOV 1-2 SAT-SUN HUNDRED PEAKS

O: Caliente Mtn (5106'), Reyes Pk (7510'), Haddock Mtn (7416'): Moderate 7 mi rt hike, 700' gain, on fireroad to Caliente Sat with BLM ranger with us all day. Study archaeology at Painted Rock for native American rock art. 4WD welcome. Sat eve car camp with community happy hr and campfire. Sun do Reyes and Haddock in Ventura County, 9 mi rt, 1200' gain. Send sase with conditioning, H&W phones, rideshare info to LEADER: PATTY KLINE. CO-LEADERS: DAVID EISENBERG, CARLETON SHAY.

NOV 8 SAT HUNDRED PEAKS-MT BALDY

O: Mt. Baden-Powell (9399'), Ross Mtn (7402'), Mt. Burnham (8997'): Very strenuous hike in beautiful high area in middle of San Gabriels; approx 15 mi rt, 4400' gain. USFS parking permit required. Bring at least 4 qts water, lunch, lugsoles. Meet 6 am La Canada rideshare pt. LEADERS: FRANK GOODYKOONTZ, HAVEN FEARN.

NOV 8-9 SAT-SUN HUNDRED PEAKS

I: Sheep (5141'), Martinez (6560'+): Do 2 desert classics the easier way, by camping at Horse Thief Creek. Pace will be moderate; WTC welcome. Send sase to LEADER: ANN KRAMER. ASST: DAVID EISENBERG.

NOV 9 SUN HUNDRED PEAKS

O: Winston Pk (7502'), Akawie Pk (7283'), Kratka Ridge (7515'), Mt. Waterman (8038'): Great views for lunch on Kratka. Moderate 11 mi rt, 2800' gain. Bring lunch, 2 qts water, lugsoles. Meet 8 am La Canada rideshare pt. Rain cancels. LEADERS: HARVEY GANZ, RAY SOUCY.

NOV 13 THU HUNDRED PEAKS

Peakbaggers Social Mtg: Craig Bonholzer, founder & president of San Gabriel Mtns bear and wildlife preservation society, presents an illustrated program, "Living with Predators: A Perspective on Bears and Mountain Lions". Goodies, discussion and socializing. All welcome. 7:30 pm, Griffith Park Rngr Stn, 4730 Crystal Springs Dr.

NOV 15 SAT HUNDRED PEAKS-MT BALDY

I: McPherson Pk (5449'), Peak Mtn (5843'), Fox Mtn #1 (5167'): Moderate hike (6 mi total, 2400' gain) with much dirt rd driving in Los Padres NF. Carcamp Fri night. Send sase w/ rideshare info, H&W phones to LEADER: FRANK GOODYKOONTZ. CO-LEADER: HAVEN FEARN.

NOV. 15 SAT HUNDRED PEAKS

O: Mt. Deception (5796'), Mt Disappointment (5960'), Adopt-a-highway cleanup: Moderate hike in front range of San Gabriels. 7 mi rt, 2100' gain, plus cleanup on scenic section of Angeles Crest Hwy. (Refreshments provided). Rain/snow cancels. Bring water, lunch. Meet 8 am La Canada rideshare pt. LEADERS: MAGGIE WILSON, JIM FLEMING. (Conservation)

NOV 16 SUN HUNDRED PEAKS

O: Josephine Pk (5558'): Easy introductory hike to one of our favorite peaks. Beginners welcome; 6 mi rt, 1900' gain on road in San Gabriel Mtns. Bring lunch, water, lugsoles. Meet 9 am La Canada rideshare pt. Rain cancels. LEADERS: FRANK & RUTH LEE DOBOS. (Educational)

NOV 19 WED HUNDRED PEAKS-MT BALDY

I: Throop Pk (9138'), Mt Hawkins (8850'), Copter Rdg (7499'), Mt Lewis (8396'), Pinyon Rdg (6535'): Strenuous hike, approx 9 mi rt, 3500' gain, in pleasant pines in middle of Angeles NF. USFS parking permit required. Bring about 4 qts water, lunch, lugsoles. Meet 6:30 am La Canada rideshare pt. LEADERS: FRANK GOODYKOONTZ, HAVEN FEARN.

NOV 19 SAT HUNDRED PEAKS

O: Tecuya Mtn (7155'), Cerro Noroeste (8286'): Come join us on beautiful fall hike in Los Padres NF. First peak 3 mi rt, 1500' gain, and drive to other peak. Bring lunch, water, lugsoles. Meet 7 am Sylmar rideshare pt. Ran cancels. CO-LEADERS: FRANK & RUTH LEE DOBOS, DAVID EISENBERG. (Educational)

NOV 22 SAT HUNDRED PEAKS

I: Iron Mtn #1 (8007'): Extremely strenuous 14 mi rt, 7000' gain, hike on trail and VERY STEEP x-country to climb "Big Iron", the second toughest pk on HPS list. Conditioned hikers only. Send early sase to LEADER: DIANE DUNBAR. ASST: CARLETON SHAY.

NOV 23 SUN HUNDRED PEAKS

I: Hildreth Pk (5065'): Very strenuous hike, few breaks (3700' gain and 16 mi rt), some xc in Santa Barbara County. Not suitable for beginners. Bring lugsoles, lunch, 2-3 qts. water and flashlight. Meet 6 am Woodland Hills rideshare pt. Rain cancels. LEADERS: JOE YOUNG, ASHER WAXMAN.

DEC 6 SAT HUNDRED PEAKS-DESERT PEAKS-K9 COMMITTEE

I: Rabbit #2 (6640'): Over 12 hours to bag this very strenuous 16 mi rt, 6700' gain peak near Indio. Meet 5:30 am sharp south end Fillmore Rd off Ave. 74. Phone leader if you need further directions, weather threatens, or you have any doubt of ability to keep up fast pace. CO-LEADERS: JOHN McCULLY, PHIL REHER.

DEC 6 SAT HUNDRED PEAKS

I: Red Mtn (5261'): Hike 4 mi rt/1500' gain x-country. Afternoon explore historical mining town and museum at Randsbury. Send sase, H phone, rideshare info to LEADER: JEAN HERMANSEN. CO-LEADER: BART BARTLOW.

DEC 6 SAT HUNDRED PEAKS

O: Mt. Lowe (5603'): 10 mi rt, 3800' gain hike past historic Mt. Lowe Railway ruins. Meet no end Lake Ave. in Altadena. Wear lugsoles; bring lunch, water & essentials. LEADER: MAGGIE WILSON. Asst: TBA. (Educational)

DEC 6 SAT HUNDRED PEAKS-MT BALDY

I: Rosa Pt (5083'): Join us for this very strenuous hike, mostly x-country, in desert terrain located in Santa Rosa Mtns 12 mi NE of Borrego Spgs. Approx 14 mi rt, 5000' gain. Send sase w/rideshare info, H&W phones and recent exper to LEADER; DIANE DUNBAR. CO-LEADER: FRANK GOODYKOONTZ.

DEC 7 SUN HUNDRED PEAKS-DESERT PEAKS-K9 COMMITTEE

I: Martinez (6560'): Over 10 hours to bag this very strenuous 16 mi rt, 4300' gain peak near Desert Center, with possibility of adding Sheep (5141'). Meet 6 am sharp Pinyon Flat Campground on Hwy 74. Phone leader if you need further directions, the weather threatens, or you have any doubt of ability to keep up fast pace. CO-LEADERS: JOHN McCULLY, PHIL REHER.

DEC 7 SUN ICS-HUNDRED PEAKS

I: Mt Emma (5273'), Old Mt Emma (5063'): Approx. 5 mi rt, 2000' gain hike at moderate pace with possibly some off-trail. Come prepared for weather; could be chilly. Bring lunch, drink, lugsoles. Meet 8:30 am La Canada rideshare pt. LEADER: ASHER WAXMAN. ASST: RUDI BEUERMANN.

DEC 11 THU HUNDRED PEAKS

Pkbaggers Social Mtg: John McCully, extreme hiker, avid traveler, DPS leader and Editor of DPS Sage, shows humorous slides of self-guided ten week train trip around Indian sub-continent. Goodies, discussion, socializing. All welcome. 7:30 pm, Griffith Park Ranger Station, 4730 Crystal Springs Dr.

DEC 13-14 SAT-SUN HUNDRED PEAKS-MT BALDY

I: Mill Pk (6670'), Keller Pk (7882'), Slide Pk (7841'), Crafts Pk (8364'), Grays Pk (7920'+), Delamar Mtn (8398'), Bertha Pk (8201'), Gold Mtn (8235'), Silver Pk (6756'), + more?: Join us for moderate-to-easy hikes in the SanBernardino NF near Big Bear Lake Area. All pks on Sat, approx 12 mi rt, 3800' gain, car camp. Sun 10 mi rt, 2800' gain on trail, x-country and rd. Dirt rd drives between pks. Send sase w/rideshare info, H&W phones to LEADER: FRANK GOODYKOONTZ. CO-LEADER: HAVEN FEARN.

DEC 14 SAT HUNDRED PEAKS

I: Rock Pt (5280'), Asbestos Mtn (5265'): We will hike these Riverside peaks with class: 6 mi rt, 1200' total gain, 260 mi rt drive. Bring food and water for long day; lugsoles a must. Meet 7 am Pomona rideshare pt. Rain cancels. LEADERS: FRANK & RUTH LEE DOBOS, DAVID EISENBERG. (Educational)

DEC 14 SUN HUNDRED PEAKS

O: Mt Harvard (5440'), Mt Wilson (5710'): Join leader on his 52nd birthday on strenuous hike involving 5200' gain and 16 mi rt. Bring lugsoles, lunch, lots of water, celebratory items and flashlight. Meet 7:15 am at trailhead on Miramonte, 2 blks E of Baldwin Ave in Sierra Madre. Rain cancels. LEADER: JOE YOUNG. ASST: STAG BROWN

DEC 20 SAT HUNDRED PEAKS

O: Christmas LA by Night: Easy 5-8 mi rt hike. Share the blessing of Christmas this year. Pass out clothing and food to homeless, enjoy lights by night, sing carols. Meet 11:59 pm LA Bd of Education prking lot. LEADERS: STAG BROWN, BOBCAT THOMPSON, JOE YOUNG.

DEC 27-28 SAT-SUN HUNDRED PEAKS

I: Villager Pk (5756'), Rabbit Pk #2 (6640'+): Strenuous backpack in Anza Borrego Desert State Park to climb two great peaks and ward off holiday blues. Total for weekend 21.5 mi rt, 7800' gain cross country. Send sase with recent conditioning and experience, carpool info, H&W phones to LEADER: JIM FLEMING. CO-LEADER: JOE YOUNG.

JAN 3 SAT HUNDRED PEAKS-MT BALDY

I: Rabbit Pk #1 (5307'), Granite Mtn #1 (6600'+), Round Top (6316'), Iron Mtn #3 (5040'+): Join us for strenuous hike in Angeles NF on road & x-country , approx 10 mi loop, 3800' gain. USFS parking permit required. Bring 3 qts water, lunch, lugsoles. Meet 6:30 am La Canada rideshare pt. LEADER: DIANE DUNBAR. CO-LEADER: FRANK GOODYKOONTZ.

JAN 7 WED HUNDRED PEAKS

O: Sunset Pk (5796'): Leisurely hike above Mt. Baldy Village, 7 mi rt on trail, 1300' gain. Meet 9:30 am Cow Cyn Saddle. Mandatory to call leader week of trip. Rain or heavy snow on ground cancels. Drivers must have Forest Adventure Pass. LEADERS: JERRY & NANCY KEATING.

JAN 8 THU HPS-DPS-SPS

Joint Meeting of Hundred Peaks, Desert Peaks, Sierra Peaks Sections: Join Rich Henke on trek to northern India through kingdoms of Zanskar and Ladkh. Visit Nubra and Spiti and see area which is more Tibetan than Tibet. Refreshments, discussion, socializing. Everyone welcome. 7:30 pm, Griffith Park Rngr Stn, 4730 Crystal Springs Dr.

JAN 10 SAT HUNDRED PEAKS

I: Mt. Lukens (5074'): 17th annual mid-winter ascent of LA city's highest peak via pathfinder route. Moderate 10 mi rt, 2800' gain on fire rd, trail & ridges. Meet 8 am La Canada rideshare pt. or 7 am Lloyds of La Canada for bkfast. LEADERS: BOB THOMPSON, STAG BROWN.

JAN 10 SAT HUNDRED PEAKS-MT BALDY

I: Monrovia Pk (5409'): Strenuous hike (14 mi rt, 5000' gain) from City of Monrovia in San Gabriels on road, trail and some steep x-country. Bring water, lunch, lugsoles. Meet 6:30 am Take I-210 Fwy to Myrtle Ave off-ramp, go N towards mtns, park just N of Foothill Blvd. Rain cancels. LEADERS: FRANK GOODYKOONTZ, HAVEN FEARN.

JAN 14 WED LOCAL HIKES-HUNDRED PEAKS

O: Mooney (5840') to Sally (5408'): An up and down ridge hike passing over Devil, Memorial and Sally with great views. 6 mi hike and car shuttle. Bring lugsoles, lunch, water. Meet 9 am La Canada rideshare pt. LEADERS: SOUTHERN COURTNEY, BRENT WASHBURNE.

JAN 24 SAT HUNDRED PEAKS-K9 COMMITTEE

O: San Gabriel Pk (6161'): Join us on trip to local peak in San Gabriel Mtns. 4.5 mi rt, 1400' gain. Bring lunch, lugsoles, leash and adequate water for you and pooch. Rain cancels. Meet 8 am La Canada rideshare pt. LEADERS: CHARLOTTE FEITSHANS, JULIE RUSH. (Educational)

JAN 24 SAT HUNDRED PEAKS

I: Pacifico Mtn (7124'): Moderately strenuous hike, approx 10 mi (w/possible loop or shuttle), 2200' gain, on tba pathfinder x-country route. Conditioned hikers only send sase to LEADER: DIANE DUNBAR. ASST: LARRY HOAK.

JAN 24 SAT HUNDRED PEAKS

Annual Banquet: Taix's restaurant, Sunset Blvd., Echo Park. Mountaineer and E-rated leader, Bill Oliver, presents adventure program on narrow and slot canyons of southwest desert. He will focus on narrow cyms in Zion plus slots in Navajo country and Paria Cyn. No host cocktails 5:30 pm, dinner 6 pm, door prizes. Program follows at 7 pm. Beef, fish, vegetarian, chicken entrees. Complimentary glass of wine. For tickets, contact any member of HPS Management Committee or send sase to reservationist: Ruth Dobos.

JAN 25 SUN HUNDRED PEAKS

I: Monrovia Pk (5409'): Work off calories from HPS Banquet with strenuous, steep uphill, long downhill hike (18 mi rt, 4500'+ gain) in Angeles NF. Bring lugsoles, lunch, 3 qts. water. Meet 7:30 am Myrtle Ave just N of 210 Fwy. Rain cancels. LEADER: ASHER WAXMAN. ASST: JOE YOUNG

JAN 28 WED LOCAL HIKES-HUNDRED PEAKS

O: Strawberry Pk (6164') from Red Box Divide: Moderately-paced 6 mi rt, 1500' gain hike to view drainage and faulting features of San Gabriel Mtns. Meet 9 am La Canada rideshare pt. Bring water, lugsoled boots, lunch, jacket. Heavy rain or snow cancels. LEADERS: MARV BROWN, RICHARD SCHAMBERG. (Educational)

FEB 7 SAT HUNDRED PEAKS-K-9 COMMITTEE

O: Josephine Pk (5558'): Special invitation to new hikers to join us for easy 6 mi rt, 1600' gain on fire road in local mtns. Bring lugsoles, lunch, leash, water for you and dog and jacket. Rain cancels. Meet 8 am La Canada rideshare pt. LEADERS: CHARLOTTE FEITSHANS, TAMMY SOLKO. (Educational)

FEB 7 SAT HUNDRED PEAKS

O: Brown Mtn: Moderate 10 mi rt, 3000' gain hike to celebrate Stag's b'day by huffing, puffing up Millard Cyn to peak and party hardy on top. Bring water, lugsoles. Meet 7:30 am La Canada rideshare pt. **LEADERS:** STAG BROWN, BOBCAT THOMPSON, JOE YOUNG.

FEB 7 SAT HUNDRED PEAKS

I: Mt Lukens (5074'): Moderate tba route. 2000-3000' gain, 6-10 mi rt. Possible steep x-country; possible shuttle. Potluck after at leader's home. Bring ten essentials, lugsoles, food for potluck. Meet 8 am, 2351 Chapman Rd, La Crescenta. (Park on Briggs Ave.) **LEADERS:** DIANE DUNBAR, FRANK GOODYKOONTZ.

FEB 11 WED LOCAL HIKES-HUNDRED PEAKS

O: Mt Lukens (5074'): Hike from Deukmejian Wilderness Park up Dunsmore Cyn Ridge Trail and return via steep Cooks Cyn Ridge Trail. Approx 9 mi rt, 2700' gain to peak. Bring water, lugsoles, food. Meet 9 am La Canada rideshare pt. **LEADERS:** SANDRA JOHNSON, SOUTHERN COURTNEY.

FEB 12 THU HUNDRED PEAKS

Peakbaggers Social Meeting: Roxanna Lewis, Hundred Peaks member and avid traveler, shows slides from one of her several trips to So. America. Goodies, discussion, socializing. All welcome. 7:30 pm, Griffith Park Ranger Station, 4730 Crystal Springs Dr.

FEB 14 SAT HUNDRED PEAKS

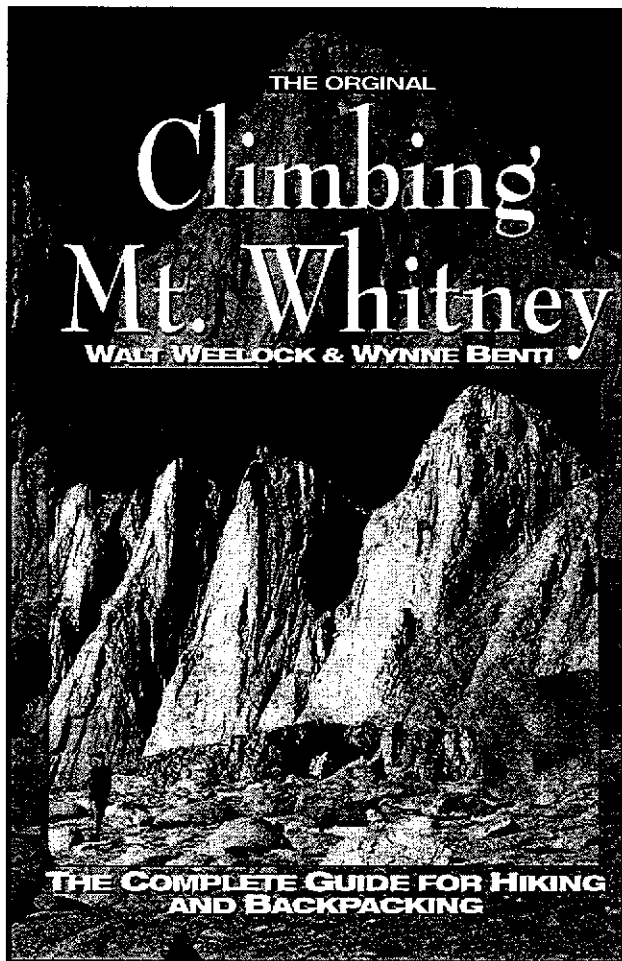
I: Lookout Mtn (5590'), Asbestos Mtn (5265'), possibly more: Easy xc hike on these Riverside County pks, 3 mi rt, 1400' gain with driving in between. May climb other pks in area. Bring lugsoles, lunch, water, warm clothing. Meet 7 am Pomona rideshare pt. **LEADERS:** DIANE DUNBAR, JOE YOUNG.

FEB 21 SAT HUNDRED PEAKS-MT BALDY

I: Chuckwalla Mtn (5209'), Cross Mtn (5261'): Strenuous, mostly x-country desert terrain hiking, about 16 mi N of Mojave in Kern Co. Total of about 11 mi rt, 3800' gain. Send sase w/recent experience, rideshare info, H&W phones to **LEADER:** FRANK GOODYKOONTZ. **CO-LEADER:** HAVEN FEARNS.

FEB 28-MAR 1 SAT-SUN HUNDRED PEAKS

I: Queen Mtn (5680') from Indian Cove, Bernard Pk (5430'), Little Berdoo Pk (5440'): Sat climb Queen from back, 8 strenuous miles one way (w/long car shuttle), 3000' gain, w/ very steep x-country. Sun climb other 2 pks by pathfinder route; moderate 6 mi rt, 1500' gain. Both days in rarely-seen backcountry areas of Joshua Tree NF. Very tough, conditioned hikers only. Send sase early to **LEADER:** DIANE DUNBAR. **ASST:** LARRY HOAK.



SPS & HPS members ONLY

A limited number of signed copies available ONLY from publisher until SEPTEMBER 30, 1997

SIGNED copies \$9.95/by Walt Weelock & Wynne Benti

Includes photographs and text by Norman Clyde, illustration by Dee Molenaar. Color cover photography by Ed Zdon. Pete Yamagata and Gary Vallé, East Face photography. Completely updated. Contains most recent permit information.

40% of net sales will be donated to section

	Quantity	Price	Total
Signed <i>Climbing Mt. Whitney</i>		\$9.95	
Unsigned <i>Climbing Mt. Whitney</i>		\$6.95	
Also available... out of print, rare first edition, 1966 SIGNED by MARY DeDECKER Mines of the Eastern Sierra. Hard cover, new condition		\$25.00	
CA residents add 7.25% sales tax			
Postage/Handling \$1.00 plus \$0.25 for each additional book			
TOTAL			

Ordered by: _____

Ship to (if different from above): _____

Address: _____

City: _____

State: _____

Zip Code: _____

Phone Number: _____

Mail your book order along with check to:

Spotted Dog Press
RR4, Box 12-M
Bishop CA 93514



Robert Young, center, holding bottle of champagne, enjoys his conquest of Hundred Peaks Section peak number 200! He bagged number 200 on an outing to Palomar High Point on August 9, 1997. Robert and group stand in front of Joe Young's (at that point) inoperable truck.

Road Closures

By Charlie Knapke

Blue Ridge Road near Wrightwood

On the July 4th weekend in 1996, a fire burned over the Blue Ridge. This blaze partially destroyed the stand of trees at Guffy Campground. As usually happens the area is closed to vehicle travel by the Forest Service to allow the area to recover.

A new gate has been erected on the Blue Ridge road, 4.3 miles from Hwy. 2 at Inspiration Point. The best place to park however, is at 4.0 miles. The PCT is just below the road on the left side here. This makes it the best way to approach Wright, Pine and Dawson from this side. This is 2.75 miles, 500' gains and 600' loss to the North Backbone trailhead.

An alternative route is from the standard parking area for Gobblers Knob. This route is 4.25 miles and 1900' gain, with little or no loss.

The Forest Service states that the closure will last at least a year. Well, it's been a year but it is not ready. A lot of road and tree damage has not been repaired yet. No date has been set for re-opening this area.

Lytle Creek Road

The good news is that the shooting area in Lytle Creek is closed (as are most shooting areas in the Angeles National Forest). The bad news is the road is closed. This is to keep shooters out and allow time for the trash to be cleaned up. The Forest Service has not had the budget for this clean-up so evidently the people if Lytle Creek are doing much of the work.

There is a locked gate on the Lytle Creek Canyon road right at the end of the pavement. This should be reopened this winter. No decision has been made on next summer's access.

Since Chalk is no longer on the list, this closure only affects the driving route to Gobblers Knob. The Sheep Creek Truck Road, 3N33, is still accessible from Lone Pine Canyon Road and possibly from the mouth of Lytle Creek Canyon. On July 13th, the dirt road from the Clyde Ranch was gated but the one from the

Sharpless Ranch appeared to be open.

Big Tree Truck Road

This road is now under the annual fire closure. This is the road from the mouth of Lytle Creek Canyon to San Sevaine Flats, Buck Point, and the Joe Elliot Tree Memorial. This road is scheduled to open for the Labor Day weekend. Fire or weather conditions could affect this date.

Letter to THE LOOKOUT

Sunset Peak Trailhead Parking

Ingeborg Prochazka

I road my bike up Sunset Peak (Mt. Baldy) yesterday, and while parking at Cow Canyon Saddle (4523 ft. elevation) I was told by a worker that the parking lot across the street from the fire road is private property and will be so marked. They are setting up an RV park in the back and will be charging \$3 for parking. I thought I let you know, for what it's worth. Actually, that is \$2 less than the Forest Service would charge if it weren't private property!

Letter to THE LOOKOUT

Southern Sierran's Email Address

Our new SOUTHERN SIERRAN has an email address, in case you have some news to share:

SSierran@ix.netcom.com

Our terrific new editor also has email:

forgione@delta.net

Ann Kramer

Member of Angeles Chapter ExCom

COME ONE, COME ALL to the HPS List Finish hike for Chuck Sale and Maggie Wilson and on Saturday, September 6, 1997, on Constance Peak. They said they would never finish. They also said that Maggie and Chuck don't really have spouses. Celebrate the finish (and see if spouses truly exist). Meet in Angeles Oaks, at the intersection of Highway 38 and Thomas Hunting Ground Road at 10:00 a.m. Bring brunch snacks to share after our long, tiring .8 mile, 500' gain ascent. Please verify that Chuck successfully made it back from Colorado to finish the list by calling Maggie at 626-357-7137 after September 4, 1997.

HUNDRED PEAKS SECTION
Minutes of the Management Committee Meeting of
May 8, 1997

Griffith Park Ranger Station Auditorium

Present: Jim Fleming (Chair), John Southworth (Secretary), Dave Jensen (Treasurer), Maggie Wilson (Counsel Representative), Cathy Reynolds (Programs Chair), Ruth Dobos (Past Chair), Charlie Knapke (Mountain Records Chair), Joe Young (Lookout Editor/Historian).

The Meeting was called to order at 6:30 p.m.

APPROVAL OF THE MINUTES

The minutes of the Meeting of April 10, 1997, were approved as modified.

I. OLD BUSINESS

- A. The Angeles Crest Highway hike and cleanup scheduled as part of the Great L.A. Cleanup had six (6) attendees, possibly due to publicity problems. The Griffith Park cleanup was well attended.
- B. The Spring Fling will be held May 10 - 11. A flyer is attached.
- C. Jim Fleming sent a letter to the Chapter Safety Committee reiterating the Committee's position that no route listed in the Peak Guides should be rated higher than I, as no ropes or special equipment are required and, where the summit is exposed, the register is in an accessible location and members are neither required nor encouraged to climb the actual summit.
- D. David Czamanske, Chair of the Pasadena Group, discussed the Forest Service vehicle pass program. A Forest Service flyer on the program is attached. Currently, the program is scheduled to begin on May 23; however, until June 16, drivers without passes will merely be notified of the need to obtain them. For an unspecified time following June 16, enforcement will permit drivers to obtain passes retroactively, with no fine imposed. Daily passes can be marked by the user for any day so that passes may be purchased in advance. Annual passes are valid until the last day of the same month in the following year. Thus a pass purchased June 1, 1997 would be valid through June 30, 1998. The Chapter has issued the attached press release setting forth the concern that the pass program could become a substitute for adequate funding of recreational uses of the National Forests and advocating appropriate fees for commercial uses. The Chapter Conservation Committee and Executive Committee are scheduled to consider resolutions on whether to support the pass program. There is concern that, if the HPS were to become a pass vendor at this time, it would imply Chapter endorsement of the program prior to formal action at the Chapter level. The Committee determined to continue to evaluate the program and its impact on members and not to become a vendor immediately.

II. NEW BUSINESS

- A. Oktoberfest is scheduled for October 4 - 5. Harwood Lodge has been reserved. Cathy Reynolds will chair the Oktoberfest committee. Arrangements for food, entertainment, decorations, tickets and publicity are to be made. Use of the Section's one (1) free advertisement per issue of the Southern Sierran will be considered to help publicize the event.
- B. The HPS Banquet is scheduled for Saturday, January 24, 1998. Cathy Reynolds will seek to reserve Taix and determine menu prices. Ruth Dobos will be the reservationist.
- C. A June meeting has been scheduled for leaders of trips in the November - February Schedule of Activities.

IV. REPORTS

- A. Vice-Chair/Outings
 - 1. Jim Fleming announced that Charlotte Feitshans was attending a meeting on the proposed expansion of Fort Irwin which is located near Barstow in the Mojave Desert. A flyer for the meeting is attached.
 - 2. The route to Snow Peak and Kitching Peak remains blocked. The Committee approved a re-suspension of these peaks.
- B. Treasurer
 - The Committee reviewed the attached report. There is a balance of \$3,924.66.
- C. Programs
 - Flyers for the June meeting (attached) and the July meeting have been printed.
 - Programs have been scheduled through February 1998.
- D. Membership
 - The Committee reviewed the attached report. There was one (1) new member and one (1) achievement. The Committee approved.
- E. Mountain Records
 - 1. The trail to Oakzanita Peak has been completed. This will replace the road as the primary route.
 - 2. The Forest Service is currently planning to repair the road through Silverado Canyon.
 - 3. A number of corrections have been made to the Peak Guides.
- F. Adopt-a-Highway
 - The next trip is scheduled in June.

V. ADJOURNMENT

The Meeting adjourned at 7:45 p.m.

**Minutes of the Management Committee Meeting of
June 12, 1997
Griffith Park Ranger Station Auditorium**

Present: Jim Fleming (Chair), Charlotte Feitshans (Vice Chair/Outings), John Southworth (Secretary), Dave Jensen (Treasurer), Cathy Reynolds (Programs Chair), Ruth Dobos (Past Chair), David Eisenberg (Membership Chair), Patty Kline (Merchandise), Carleton Shay (Lookout Mailer), Joe Young (Lookout Editor/Historian).

The Meeting was called to order at 6:33 p.m.

I. ANNOUNCEMENTS

A. The Chapter Membership Committee is scheduled to meet in July. It has requested that the Section Membership Chairs join.

B. The Club Speakers' Bureau is seeking speakers who can make day time presentations to groups, schools, etc. This is part of an effort to reduce telephone solicitations for new members.

11. **APPROVAL OF THE MINUTES:** The minutes of the Meeting of May 8, 1997, were approved.

III. OLD BUSINESS

A. The Spring Fling had nineteen (19) participants (22 void). This was approximately one half of the participation last year. The decrease was largely due to the conflict with Modier's Day weekend.

B. The Chapter Safety Committee responded to the Chair's letter regarding peak ratings by stating that it believed the west ridge route to Strawberry Peak should be rated M. It further stated that it is reviewing other peaks and routes for possible rating changes. The next meeting of the Chapter Safety Committee is scheduled for September 1. HPS representatives will attend the meeting to discuss the issue further.

C. A planning meeting for Oktoberfest will be held in July. There will be a notice for Oktoberfest in the Newsletter and in the Southern Sierran.

D. The HPS Banquet has been confirmed for January 24, 1998. Cathy Reynolds will contact the Club Speakers' Bureau for program ideas.

IV. NEW BUSINESS

A. The HPS-DPS-SPS Joint Meeting will be held January 8, 1998.

B. The Nominating Committee for the December election consists of Carleton Shay, Diane Dunbar and Tom Neely.

C. Volunteers are needed for the Awards Committee.

D. David Eisenberg discussed the HPS information in the Schedule of Activities and the revised format for the Schedule of Activities (sample attached). An article explaining the revisions will be published in the Southern Sierran.

V. REPORTS

A. **Vice-Chair/Outings**

A Leader's meeting is scheduled for June 19.

B. **Treasurer:** The Committee reviewed the attached report. There is a balance of \$4,293.34.

C. **Programs:** A flyer for the July meeting is attached.

D. **Membership:** The Committee reviewed the attached report. There is one (1) new member and one (1) achievement - Carleton Shay completed the List for the ninth time. The Committee approved.

E. **Adopt-a-Highway:** A clean-up is scheduled for June 28. Another is scheduled for July.

F. **Adopt-a-Trail:** Work on the Monrovia Peak trail is pending coordination with the Forest Service.

VI. ADJOURNMENT: The Meeting adjourned at 7:40 p.m.

REGISTER BOX By Jim Adler

The missing and deficient list swelled by a net increase of eight (13 missing/ deficient, 5 replaced / found).

Reports were received from Barry Holchin, G. T. Rau, Carleton Shay, Jane Gibbons, Tom Hill, Kathy Wood Price, Jim S. Fleming and Peter Doggett.

Missing and deficient registers:

6B	McPherson Peak	missing	3-97
6L	Madulce Peak	missing	5-97
7K	Black Mtn. #2	decrepit	4-96
7S	Toptopa Bluff	missing	3-97
9C	Condor Peak	missing	12-96
9D	Fox Mtn. #2	missing	12-96
10F	Rabbit Peak #1	missing	3-97
10G	Iron #3	missing	1-97
11B	Strawberry Peak	missing	5-97
12H	Mt. Harvard	missing	8-95
13A	Winston Peak	missing	6-96
13B	Mt. Akawie	missing	5-97
13C	Pleasant View	missing	6-97
13D	Will Thrall Peak	missing	6-97
13F	Mt. Williamson	deficient	6-97
13G	Mt. Lewis	deficient	6-97
13I	Winston Ridge	deficient	4-96
14D	S. Mt. Hawkins	missing	9-96
14G	Throop Peak	missing	7-97
14H	Mt. Burnham	missing	7-97
14F	Mt. Hawkins	missing	9-96
16B	Wright Mtn.	missing	7-97
16C	Pine Mtn.	missing	6-97
16D	Dawson Peak	missing	7-97
16F	Thunder Mtn.	missing	5-97
16G	Telegraph Peak	missing	8-96
16J	Mt. Harwood	missing	6-97
18B	Modjeska Peak	deficient	11-96
22E	Heartbar Peak	missing	4-97
23A	Bighorn Mtn.	deficient	3-97
24C	San Bernardino E.	missing	7-97
24D	Anderson Peak	missing	7-97
25A	Allen Peak	missing	10-96
26C	Queen Mtn.	missing	4-97
26D	Ryan Mtn.	missing	4-94
28I	Cone Peak	deficient	10-96
30D	Santa Rosa Mtn.	deficient	6-97

31D	Palomar Hi. Pt.	missing	4-94
32E	Cuyamaca Peak	missing	3-97
32F	Stonewall Peak	missing	3-97
32G	Oakzanita Pk.	missing	5-95

If you are climbing any of the above peaks, please consider bringing a new register can and book. If you discover a peak which needs a new register can, please let me know by mail addressed to **Jim Adler, 836 S. Alandeale Ave., Los Angeles, CA 90036-4625**, or telephone at (213) 931-6844 or e-mail at J Adler LA @aol.com. Also, please advise if you have replaced any of the missing or deficient registers or discover that any of the above reports are erroneous or out of date. (Since register books and pencils are so easy to carry all the time, peaks where only books or pencils are needed are not listed.)

Milestones

Eleanor Carter	9/2
Jack Adsit	9/5
Robert L. Hornberger	9/5
Richard L. Whitcomb	9/8
James W. Hawkins	9/10
David Anderberg	9/12
Sally Marsh	9/12
Geri Marston	9/14
Kim Gimenez	9/15
Elizabeth Epstein	9/16
John G. Ripley	9/17
John Cheslick	9/19
Robert J. Cmelak	9/20
Stephen K. Bache	9/21
Bob Henderson	9/21
Joeseeph Kazlowski	9/21
Donald J. Lum	9/21
David F. Sholle	9/23
Robert F. Meade	10/1
Ski Camphausen	10/4
Homer Meek	10/6
Keith Martin	10/7
Leora Stoler Jones	10/12
Barbara Lilley	10/14
Ruth Lee Dobos	10/15
Barbara Cohen	10/17
Don Borad	10/19
Diane Dunbar	10/19
Robert H. Hethmon	10/19
Richard K. Todd	10/21
Byron A. Myhre	10/22
Duane McRuer	10/25
Heather McNaught	10/30